

**Saturday, October 11, 2025**

**12:00pm – 10:00pm**

W. Magnolia Ave., 8<sup>th</sup> to Hemphill St.


**Hemphill Street is a controlled intersection**

W. Magnolia Ave., Hemphill St. to S. Main

**Produced by  
Near Southside Arts  
& Near Southside, Inc.**

Megan Henderson 817-966-1880

Mike Brennan 817-681-8213





## Police

Radio Channel #9

**Sgt. Marcus Russell #3071**  
**8am to Midnight**  
Event Coordinator/Sup  
cell: 817-999-9784

**Sgt. Brad Coleman #3412**  
**8am to 5pm OPS Supervisor**  
cell: 817-401-4612

## CareFlite

Radio Channel #9

**Michael Paredes**  
214-991-8874  
**Bryant Sanderson**

**Pre-Event EMS**  
**Primary**  
**Chief Brant Stovall**  
Cell: 817-691-6469

## EMERGENCY

Call 911

**Fire Marshal**  
Radio Channel #9

**Wendy Patterson**  
817-944-6431  
**Jarrold Pavlechko**  
Jarrod.Pavlechko  
@fortworthtexas.gov

## Event Team

**Radio Channel #1**

## Event Producer

Radio Channel #1  
**Megan Henderson**  
Event Director  
cell: 817-966-1880

**Gilbert Moreno #2801**  
Thursday 10/9  
12pm to 12am  
817-896-3331

**Anthony Chivers**  
12am to 8am

**Ron Andriotto #2991**  
8am to midnight  
cell: 817-653-0092

**Coy Bower #3891**  
cell: 817-965-5124

**Michael Wood #4118**  
cell: 903-360-0568

**Brian Stahl #4235**  
817-995-4911

**Matthew Price #3900**  
cell: 682-622-9949

**Leticia Cervantez TCT**  
cell: 817-944-1721  
8:00-23:00  
**Eddie Villa TCT**  
cell: 682-300-1446

**Reed Dilbeck**  
Thursday 10/9  
12pm to 12am  
940-704-9333

**Andrew Anderson #4386**  
12am to 8am  
817-933-1596

**Clyde Williams #3679**  
cell: 817-808-1914

**Andrew Owen #3861**  
**817-929-2405**

**Matthew Medders #3835**  
cell: 817-709-5371

**John Pogue #4235**  
817-713-1755

**Jesse Contreras #3161**  
817-939-7530

**Alberto Contreras #4404**  
682-444-2762

**Nolberto Ibarra #4379**  
817-991-7018

## SEER

**Radio Channel #9**

**Sgt. Ryan Stepp #3294**  
**Michael 'Mike' Johnson**  
**Blockades & Security**  
cell: 682-251-8594

**OEM / Unified Command**  
**Radio Channel #9**

**Ruxton Kelly**  
**Office of Emergency**  
**Management**  
817-392-8866

## Lounge/UC

One Safe Place  
1100 Hemphill Street  
Fort Worth, TX 76104  
**Primary Event Contact: Becky Bethel**  
cell: 817-690-9066  
**Building Contact: Michelle Morgan**  
cell: 817-992-9051

**Natalie Chapa**  
Asst. Event Manager  
cell: 940-368-1695

**Mike Brennan**  
NSI / HSI President  
cell: 817-681-8213

**Jeff Wood**  
Asst. Event Manager  
cell: 817-437-5407

**Austin James**  
NSI Urban Design  
cell: 817-507-6109

**Becky Bethel**  
Office Manager  
cell: 817-690-9066

**Ben Robertson**  
Volunteer Lounges  
cell: 817-907-3708

**Comm. &  
Social Media**

**Media or  
Emergency**

**Signs & Comms  
Management**

**Traffic Control  
Site Planning  
Trolley**

**Artist  
Lounges**

**Partner  
Hospitality**

**CFW**  
**Department  
of  
Consumer  
Health**

**Lori Milliner**  
C: 817-709-7298  
o: 817-392-2042  
Lori.milliner@  
Fortworthtexas.gov

EMERGENCY CONTACTS



## STAGES

Radio Channel #10

### PRODUCTION & MANAGEMENT

**Afallon Productions**

**Brooks Kendall 682-433-8896**

brooks@somuchshow.com

### RENTAL

WEST STAGE

Afallon Productions – Brooks Kendall

EAST STAGE

**Sweet Southern Sound - Preston Hukill**

preston@sweetsouthernsound.com

### EMCEE

**Tony Diaz Events**

Tony Diaz cell: 817-657-7648

## BUYERS BARRICADES

**Bianca Ortiz**

O: 817.535.3939 Ext.2128

cell: 682.404.4658

## TOILETS

**United Rentals**

**Lisa Kneece**

cell: 817-550-1732

[lkneece@ur.com](mailto:lkneece@ur.com)

## GENERATORS

Radio Channel #8

### CES POWER

Michael LeBlanc 504-296-9175

[mleblanc@cespower.com](mailto:mleblanc@cespower.com)

Jaens Osorio 972-693-2753

[josorio@cespower.com](mailto:josorio@cespower.com)

Trent LeGrotte 970-585-4845

[tlegrotte@cespower.com](mailto:tlegrotte@cespower.com)

Miguel Cruz 817-800-3437

## TRASH

Radio Channel #7

**Trashbusters Texas**

**Nathan Fief**

cell: 817-266-7735

[nathan@trashbusterstexas.com](mailto:nathan@trashbusterstexas.com)

## GOLF CARTS

**Goodson Golf Cars**

**Greg Goodson**

cell: 817-594-8700

EMERGENCY CONTACTS



ROLE	PARTNER ORGANIZATION	CONTACT NAME	EMAIL	CELL	TITLE
EVENT DIRECTOR	Near Southside, Inc.   Near Southside Arts	Megan Henderson	<a href="mailto:megan@nearsouthsidefw.org">megan@nearsouthsidefw.org</a>	817-966-1880	Director of Events and Communications
PRODUCTION TEAM	Near Southside, Inc.   Near Southside Arts	Natalie Chapa Atkinson	<a href="mailto:natalie@nearsouthsidefw.org">natalie@nearsouthsidefw.org</a>	940-368-1695	Events and Project Manager
PRODUCTION TEAM	Near Southside, Inc.   Near Southside Arts	Mike Brennan	<a href="mailto:mike@nearsouthsidefw.org">mike@nearsouthsidefw.org</a>	817-681-8213	President
PRODUCTION TEAM	Near Southside, Inc.   Near Southside Arts	Jeff Wood	<a href="mailto:jeff@nearsouthsidefw.org">jeff@nearsouthsidefw.org</a>		Creative Director
PRODUCTION TEAM	Near Southside, Inc.   Near Southside Arts	Austin James	<a href="mailto:austin@nearsouthsidefw.org">austin@nearsouthsidefw.org</a>		Director of Urban Design
PRODUCTION TEAM	Near Southside, Inc.   Near Southside Arts	Becky Bethel	<a href="mailto:becky@nearsouthsidefw.org">becky@nearsouthsidefw.org</a>	817-690-9066	Office and Business Manager
PRODUCTION TEAM	CONTRACTOR Near Southside, Inc.   Near Southside Arts	John Belknap	<a href="mailto:johnbelknaptx@gmail.com">johnbelknaptx@gmail.com</a>	817-800-6669	Support Supervisor
VOLUNTEER	Featured Artist	Mel Walker	<a href="mailto:gsammid@yahoo.com">gsammid@yahoo.com</a>		Featured Artist
CONTRACTOR	Back Beat Web	Mike Graham	<a href="mailto:mike@backbeatweb.com">mike@backbeatweb.com</a>	512-576-7606	Owner, Website Developer
POLICE - Supervising Officer	Fort Worth Police Department	Sgt. Marcus Russell #3017	<a href="mailto:Marcus.Russell@fortworthtexas.gov">Marcus.Russell@fortworthtexas.gov</a>	817-999-9784	Supervising Officer
POLICE - Supervising Officer	Fort Worth Police Department	Sgt. Brad Coleman #3412		817-401-4612	Supervising Officer
OEM	Office of Emergency Management Fort Worth Police Department	Ruxton Kelly	<a href="mailto:Ruxton.Kelly@fortworthtexas.gov">Ruxton.Kelly@fortworthtexas.gov</a>	682-328-8191	Emergency Management Officer I
OEM	Office of Emergency Management Fort Worth Fire Department	Kristen O'Hare	<a href="mailto:Kristen.OHare@fortworthtexas.gov">Kristen.OHare@fortworthtexas.gov</a>	682-352-8602	Public Information Assistant
CODE	Code Compliance   Health Department	Lori Milliner	<a href="mailto:Lori.Milliner@fortworthtexas.gov">Lori.Milliner@fortworthtexas.gov</a>		Emergency Management Officer
CODE	Code Compliance   Health Department	Austin Hurley	<a href="mailto:Austin.hurley@fortworthtexas.gov">Austin.hurley@fortworthtexas.gov</a>		City of Fort Worth Code Compliance Supervisor
OEM	Office of Emergency Management Fort Worth Police Department	Officer Amy Sebastian	<a href="mailto:amy.sebastian@fortworthtexas.gov">amy.sebastian@fortworthtexas.gov</a>	682-215-3099	City of Fort Worth Special Events
OEM	Office of Emergency Management Fort Worth Police Department	Officer Ronnie Carey	<a href="mailto:Ronnie.Carey@fortworthtexas.gov">Ronnie.Carey@fortworthtexas.gov</a>		
OEM	Office of Emergency Management Fort Worth Fire Department	Ryan Stepp	<a href="mailto:Ryan.Stepp@fortworthtexas.gov">Ryan.Stepp@fortworthtexas.gov</a>	682-251-8594	Sergeant, Special Events Emergency Response
EMS	CareFlite	Brant Stovall	<a href="mailto:bstovall@careflite.org">bstovall@careflite.org</a>	817-691-6469	Special Operations Supervisor, EMT-B
EMS	CareFlite / Chief	Michael Paredes	<a href="mailto:mparedes@careflite.org">mparedes@careflite.org</a>	214-991-8874	EMS
EMS	CareFlite	Bryant Sanderson	<a href="mailto:bsanderson@careflite.org">bsanderson@careflite.org</a>		EMS
FIRST AID	Texas Health Harris Methodist Hospital Fort Worth	Richard Brooks and Amber Fogelman	<a href="mailto:RichardBrooks2@texashealth.org">RichardBrooks2@texashealth.org</a> , <a href="mailto:AmberFogelman@texashealth.org">AmberFogelman@texashealth.org</a>	817-729-3003	Program Manager, EMS Outreach
OEM	SEER	Offier Rene Del Rio	<a href="mailto:Rene.delrio@fortworthtexas.gov">Rene.delrio@fortworthtexas.gov</a>		SEER Office of Emergency Management
OEM	SEER	Officer Kelly Peel	<a href="mailto:Kelly.Peel@fortworthtexas.gov">Kelly.Peel@fortworthtexas.gov</a>		SEER Office of Emergency Management
CITY	Public Events Department - Office of Outdoor Events	Cynthia Alexander	<a href="mailto:Cynthia.Alexander@fortworthtexas.gov">Cynthia.Alexander@fortworthtexas.gov</a>	917-992-2445	City of Fort Worth Special Events Manager
CITY	Public Events Department - Office of Outdoor Events	Catrina Cecili Holley	<a href="mailto:Catrina.Holley@fortworthtexas.gov">Catrina.Holley@fortworthtexas.gov</a>	817-392-2523	Administrative Assistant - Office of Outdoor Events
FIRE MARSHAL	Fort Worth Fire Department	Wendy Patterson	<a href="mailto:Wendy.Patterson@fortworthtexas.gov">Wendy.Patterson@fortworthtexas.gov</a>	817-944-6431	Captain, Special Events Coordinator
OEM - FIRE	Office of Emergency Management Fort Worth Fire Department	Jarrod Pavlechko	<a href="mailto:Jarrod.Pavlechko@fortworthtexas.gov">Jarrod.Pavlechko@fortworthtexas.gov</a>		Fort Worth Fire Department
TRASH + RECYCLING	Code Compliance/ Solid Waste Services	Mario Jacobo and Avery Pesk	<a href="mailto:Mario.Jacobo@fortworthtexas.gov">Mario.Jacobo@fortworthtexas.gov</a> , <a href="mailto:KFWB@fortworthtexas.gov">KFWB@fortworthtexas.gov</a> , <a href="mailto:Avery.Pesk@fortworthtexas.gov">Avery.Pesk@fortworthtexas.gov</a>		Supervisor, Enviromental Services Department
TRASH + RECYCLING	Trashbusters DFW	Nathan Fief	<a href="mailto:nathan@trashbusterstexas.com">nathan@trashbusterstexas.com</a>	817-266-3466	Supervisor of Services, Trash and Recycling
TRASH + RECYCLING	Waste Management	Austin Farley	<a href="mailto:afarley1@wm.com">afarley1@wm.com</a>	972-824-7730	Senior Outside Sales Executive
TRASH + RECYCLING	Teen Court	Raul Meza	<a href="mailto:raul.meza@fortworthtexas.gov">raul.meza@fortworthtexas.gov</a>	682-319-9712	City of Fort Worth Community Centers
POWER	CAT Electric	Donnie Harris	<a href="mailto:dharris@cespower.com">dharris@cespower.com</a>	214-869-7617	Sales
POWER	CAT Electric	John Swan	<a href="mailto:jswann@cespower.com">jswann@cespower.com</a>	214-493-0575	Onsite Supervisor - Set up
POWER	CAT Electric	Michael LeBlanc	<a href="mailto:mleblanc@cespower.com">mleblanc@cespower.com</a>	504-296-9175	Onsite Supervisor - Event Hours
POWER	CAT Electric	Jaens Osorio	<a href="mailto:josorio@cespower.com">josorio@cespower.com</a>	972-693-2753	Onsite Supervisor - Breakdown
POWER	CAT Electric	Trent LeGrotte	<a href="mailto:tlegrotte@cespower.com">tlegrotte@cespower.com</a>	970-585-4845	CES Tech
POWER	CAT Electric	Miguel Cruz	<a href="mailto:mcruz@cespower.com">mcruz@cespower.com</a>	817-800-3437	CES Tech



BARRICADES	Buyers Barricades	Bianca Ortiz	<a href="mailto:Bianca@buyersbarricades.com">Bianca@buyersbarricades.com</a>	682.404.4658	Outside Sale / Project Manager
RADIOS	Radio Resources	Michelle Porter	<a href="mailto:michelle@radioresource.com">michelle@radioresource.com</a>	303-987-1545	Event Communication Manager
PARTNER FOOD VENDOR SITE	The Chat Room Pub	Jon Carney	<a href="mailto:jon.b.carney@gmail.com">jon.b.carney@gmail.com</a>	817-264-2102	Private stage production
GOLF CARTS	Goodson Golfcars	Greg Goodson	<a href="mailto:greg@goodsongolfcars.com">greg@goodsongolfcars.com</a>	817-594-8700	Owner, Golf Cart Delivery
GOLF CARTS	Goodson Golfcars	Brandt Goodson	<a href="mailto:brandt@goodsongolfcars.com">brandt@goodsongolfcars.com</a>	817-565-7744	National Sales Manager
TOILETS	United Rentals	Lisa Kneece	<a href="mailto:lkneece@ur.com">lkneece@ur.com</a>	817-550-1732	Inside Sales Representative
TOILETS	United Rentals	Cally Smoke	<a href="mailto:csmoke@ur.com">csmoke@ur.com</a>	214-876-8046	Regional Product Development Manager
PROPERTY PARTNER - BONEYARD	Red Oak Realty representing Magnolia Green	Renee Massey	<a href="mailto:rbermejo@rorealty.com">rbermejo@rorealty.com</a>		
PROPERTY PARTNER - BONEYARD	Red Oak Realty representing Magnolia Green	Rachel Bermejo	<a href="mailto:rmassey@rorealty.com">rmassey@rorealty.com</a>		
PROPERTY PARTNER - BONEYARD	One Safe Place	Grant Summers	<a href="mailto:gsummers@onesafeplace.org">gsummers@onesafeplace.org</a>	817-885-7774	Vice President, Finance
PROPERTY PARTNER - BONEYARD	One Safe Place	Michelle Morgan	<a href="mailto:mmorgan@onesafeplace.org">mmorgan@onesafeplace.org</a>	817-992-9051	Executive Vice President
PROPERTY PARTNER - BONEYARD	One Safe Place	Felipe Gutierrez	<a href="mailto:fgutierrez@onesafeplace.org">fgutierrez@onesafeplace.org</a>		
PROPERTY PARTNER - BONEYARD	One Safe Place	Ken Shetter	<a href="mailto:kshetter@onesafeplace.org">kshetter@onesafeplace.org</a>		
ARTIST LOUNGE #1 HOST	Moncrief Cancer Institute	Kelley Snead	<a href="mailto:Kelley.Snead@UTSouthwestern.edu">Kelley.Snead@UTSouthwestern.edu</a>	952.220.5582	Development Specialist, MCI
ARTIST LOUNGE #1 HOST	Moncrief Cancer Institute	Jeni Gleason	<a href="mailto:Jennifer.Gleason@UTSouthwestern.edu">Jennifer.Gleason@UTSouthwestern.edu</a>	281-610-5804	Director of Development, MCI, Fort Worth
STAGE SPONSOR - MAIN STAGE WEST	Baylor Scott and White All Saints Medical Center	Samantha Daggett	<a href="mailto:Samantha.Daggett@BSWHealth.org">Samantha.Daggett@BSWHealth.org</a>	817-455-3960	Marketing & Public Relations
PUPPET CREATORS	Vision & Verve	Wesley Kirk			
PUPPET CREATORS	Vision & Verve	Kendall McCrea			
POLICE - COMMANDER	Fort Worth Police Department	Robert Stewart	<a href="mailto:Robert.Stewart@fortworthtexas.gov">Robert.Stewart@fortworthtexas.gov</a>		Central Division Commander
POLICE - SGT	Fort Worth Police Department	LonNita J Wiggins	<a href="mailto:LonNita.Wiggins@fortworthtexas.gov">LonNita.Wiggins@fortworthtexas.gov</a>		Central Division NPO Sergeant
POLICE - NPO	Fort Worth Police Department	Jesse Norman	<a href="mailto:jesse.norman@fortworthtexas.gov">jesse.norman@fortworthtexas.gov</a>	817-992-0181	Neighborhood Patrol Officer
POLICE - NPO	Fort Worth Police Department	Clint Moore	<a href="mailto:clint.moore@fortworthtexas.gov">clint.moore@fortworthtexas.gov</a>	817-944-1316	Neighborhood Patrol Officer
POLICE - NPO	Fort Worth Police Department	Joshua Campbell	<a href="mailto:Joshua.Campbell@fortworthtexas.gov">Joshua.Campbell@fortworthtexas.gov</a>	817-992-0182	Neighborhood Patrol Officer
POLICE - NPO	Fort Worth Police Department	Joshua Caprio	<a href="mailto:joshua.caprio@fortworthtexas.gov">joshua.caprio@fortworthtexas.gov</a>		Neighborhood Patrol Officer
T-SHIRTS	Sportswear Graphics	Ted Settle	<a href="mailto:ted@sportsweargraphics.com">ted@sportsweargraphics.com</a>	817-846-9655	Owner
T-SHIRTS	Sportswear Graphics	Jamie Settle	<a href="mailto:jamie@sportsweargraphics.com">jamie@sportsweargraphics.com</a>		Owner
PIANO	The Cliburn	Maggie Estes	<a href="mailto:mestes@cliburn.org">mestes@cliburn.org</a>	817.739.0459	Director of Communications and Digital Content
PIANO	The Cliburn	Nicole Paglialonga	<a href="mailto:npaglialonga@cliburn.org">npaglialonga@cliburn.org</a>	772.332.8397	Education and Community Programs Manager I THE CLIBURN
NAME BADGES	T&G ID Systems	Bobby Mays	<a href="mailto:bobby@tgidsys.com">bobby@tgidsys.com</a>		Owner
PARTNER	Fairmount Neighborhood Association	Andrew Epps	<a href="mailto:president@historicfairmount.com">president@historicfairmount.com</a>		President
PARTNER	Fairmount Neighborhood Association		<a href="mailto:communications@historicfairmount.com">communications@historicfairmount.com</a>		Director of Communications
CITY OFFICIAL	District 9 Councilmember	Elizabeth Beck	<a href="mailto:Elizabeth.Beck@fortworthtexas.gov">Elizabeth.Beck@fortworthtexas.gov</a> , <a href="mailto:Anthony.Rojas@fortworthtexas.gov">Anthony.Rojas@fortworthtexas.gov</a> , <a href="mailto:Mia.Boatner@fortworthtexas.gov">Mia.Boatner@fortworthtexas.gov</a>		

# PARTNER CONTACTS



ICE	Reddylce	Jacob Lynch	<a href="mailto:jlynch@reddylce.com">jlynch@reddylce.com</a>		Lead Driver/Supervisor
INTERCEPT SURVEY	Highland Market Research	Angie Highland	<a href="mailto:angie@highlandmarketresearch.com">angie@highlandmarketresearch.com</a>	(817) 308-2850	Owner
INTERCEPT SURVEY	Highland Market Research	Kelsey Gordon	TBD	TBD	Survey Worker
PRESENTING SPONSOR	Frost	Varun Mallipaddi and Aby Romero	<a href="mailto:Varun.Mallipaddi@frostbank.com">Varun.Mallipaddi@frostbank.com</a> , <a href="mailto:Aby.Romero@frostbank.com">Aby.Romero@frostbank.com</a>		
WATER SPONSOR					
SEATING SPONSOR	Cafecito	Cintha Duran and Adrian Duran	<a href="mailto:cintha@cafecitofw.com">cintha@cafecitofw.com</a> , <a href="mailto:adrian@cafecitofw.com">adrian@cafecitofw.com</a>		
VOLUNTEER BAG SPONSOR	Spice	Apiradee "Amy" Than	<a href="mailto:R.Ying&lt;amiabileaward@gmail.com&gt;">R.Ying &lt;amiabileaward@gmail.com&gt;</a>		
VOLUNTEER SHIRT SPONSOR	Printed Threads	Alan Brown and Brett Bowden			
FOOD COURT SPONSOR - BLOCK 8	Hill Building Group	Jack Hill and Tamera Hill	<a href="mailto:tamera.hill@hillbuildinggroup.com">tamera.hill@hillbuildinggroup.com</a> <a href="mailto:jack.hill@hillbuildinggroup.com">jack.hill@hillbuildinggroup.com</a>		
BARRICADE SPONSOR	Buyers Barricades	Bianca Ortiz and Danielle Boyd	<a href="mailto:bianca@buyersbarricades.com">bianca@buyersbarricades.com</a> , <a href="mailto:eddie@buyersbarricades.com">eddie@buyersbarricades.com</a> , <a href="mailto:danielle@buyersbarricades.com">danielle@buyersbarricades.com</a>		
COMMUNITY LOUNGE PARTNER	Loot Rentals	Victoria Zamora, Jade McDonald, Jess Olabarrieta	<a href="mailto:jade@lootrentals.com">jade@lootrentals.com</a> , <a href="mailto:victoria@lootrentals.com">victoria@lootrentals.com</a> , <a href="mailto:jess@lootrentals.com">jess@lootrentals.com</a>		
CLEAN TEAM	Waste Management	Austin Farley	<a href="mailto:afarley1@wm.com">afarley1@wm.com</a>		
FIRST AID SPONSOR	Texas Health Resources Harris Methodist Hospital FW	Amber Fogelman and Richard Brooks	<a href="mailto:RichardBrooks2@texashealth.org">RichardBrooks2@texashealth.org</a> , <a href="mailto:AmberFogelman@texashealth.org">AmberFogelman@texashealth.org</a>		
EMS SPONSOR	CareFlite	Brant Stovall	<a href="mailto:bstovall@careflite.org">bstovall@careflite.org</a>		
PRINT SPONSOR	Sticker Bros	Tom Christensen	<a href="mailto:tom@stickerbros.com">tom@stickerbros.com</a>		
PUPPET CREATOR	Vision & Verve	Wesley Kirk and Kendall McCrae	<a href="mailto:wesley@visionandverve.com">wesley@visionandverve.com</a> , <a href="mailto:kendall@visionandverve.com">kendall@visionandverve.com</a>		
ARTIST LOUNGE HOST - One Safe Place	One Safe Place	Felipe Guterrez, Michelle Morgan, Grant Summers	<a href="mailto:mmorgan@onesafeplace.org">mmorgan@onesafeplace.org</a> , <a href="mailto:fgutierrez@onesafeplace.org">fgutierrez@onesafeplace.org</a> , <a href="mailto:gsummers@onesafeplace.org">gsummers@onesafeplace.org</a>		
ARTIST LOUNGE SPONSOR					
ARTIST LOUNGE HOSPITALITY PARTNER	Red Bull	Liv Lane	<a href="mailto:Liv.Lane@redbull.com">Liv.Lane@redbull.com</a>		
TROLLEY SPONSOR	Trinity Metro	Glenn Miller	<a href="mailto:Glenn.Miller@ridetm.org">Glenn.Miller@ridetm.org</a>		
WEST STAGE MUSIC SPONSOR	Visit Fort Worth   Hear Fort Worth	Tom Martens, Mitch Whitten, Sydney Patterson, Kimber Foster	<a href="mailto:SydneyPatterson@fortworth.com">SydneyPatterson@fortworth.com</a> , <a href="mailto:TomMartens@fortworth.com">TomMartens@fortworth.com</a> , <a href="mailto:kimberfoster@fortworth.com">kimberfoster@fortworth.com</a> , <a href="mailto:mitchwhitten@fortworth.com">mitchwhitten@fortworth.com</a>		
EAST MUSIC STAGE SPONSOR	Moncrief Cancer Institute   UT Southwestern   Southwestern Medical Foundation	Kelley Snead, Jeni Gleason	<a href="mailto:Kelley.Snead@moncrief.com">Kelley.Snead@moncrief.com</a> , <a href="mailto:Jennifer.Gleason@UTSouthwestern.edu">Jennifer.Gleason@UTSouthwestern.edu</a>		
PHOTOGRAPHY SPONSOR	Simmons Bank	Stephanie Wolter	<a href="mailto:Stephanie.Wolter@simmonsbank.com">Stephanie.Wolter@simmonsbank.com</a>	501.377.7643	
MUSIC HOSPITALITY PARTNER					
MUSIC HOSPITALITY PARTNER					
RECYCLING PARTNER	Keep Fort Worth Beautiful	Avery F Pesek, Mario Jacobo	<a href="mailto:Avery.Pesek@fortworthtexas.gov">Avery.Pesek@fortworthtexas.gov</a> , <a href="mailto:Mario.Jacobo@fortworthtexas.gov">Mario.Jacobo@fortworthtexas.gov</a>		

# PARTNER CONTACTS



Block 1 – 8th Avenue to Hurley Avenue, Magnolia Avenue	Carter BloodCare	B.J. Smith, Bobby Grigsby, Andrea Sign	bgrigs1@flash.net, bjsmith@carterbloodcare.org, ASign@carterbloodcare.org
Block 2 – Hurley to 7th Avenue, Magnolia Avenue	Peak Physical Medicine and Wellness	Andre Marse and Kaci McCarty	dr.marse@peakchiroftworth.com, kaci@peakchiroftworth.com
Block 3 – 7th Avenue to Fairmount Avenue, Magnolia Avenue	Fort Worth Locals	Javier Rodriguez	fwlocals@gmail.com
Block 4 – Fairmount Avenue to 6th Avenue, Magnolia Avenue	Fort Worth Focused	Chelsie Synatschk	chelsie@fortworthfocused.com
Block 5 – 6th Avenue to S. Lake Street, Magnolia Avenue	Camp Fire First	Sara Mitchell	Sara@campfirefw.org
Block 6 – S. Lake Street to 5th Avenue, Magnolia Avenue	TEI Consulting + Art Tooth	Ben Robertson, Shasta Haubrich	brobertson@teiconsulting.com, shasta@arttooth.com
Block 7 – 5th Avenue to Henderson Street, Magnolia Avenue	Nicole Dawson State Farm	Nicole Dawson, Olivia Ramsey	olivia.ramsey.vafy7a@statefarm.com, nicole.dawson.w6j8@statefarm.com,
Block 8 – Henderson St to Adams St, Magnolia Avenue	Sportswear Graphics	Ted Settle and Javier Sandoval and Jamie Settle	ted@sportsweargraphics.com, Javier.Sandoval@fwsd.org, jamie@sportsweargraphics.com
Block 9 – Adams Street to Washington Avenue, Magnolia Avenue	Sticker Bros	Tom Christensen	tom@stickerbros.com
Block 10 – Washington Avenue to College Avenue, Magnolia Ave	Frost - PRESENTING SPONSOR	Varun Mallipaddi and Aby Romero	Varun.Mallipaddi@frostbank.com, Aby.Romero@frostbank.com
Block 11 – College Avenue to Alston Avenue, Magnolia Avenue	Ryan House Candles	Jill Mitis	ryanhousecandles@gmail.com
Block 11 – College Avenue to Alston Avenue, Magnolia Avenue	Topo Chico	Grace Jones	gjones@wearegreenhouse.com
Block 12 - Alston Avenue to Lipscomb Street, Magnolia Avenue	Service Company Plumbing	Johnathan Jones and Mike Creager	mcservco@yahoo.com
Block 13 – Lipscomb Street to Travis Avenue, Magnolia Avenue	Arts Fort Worth	Amy Rasor	ARasor@artsfortworth.org
Block 14 – Travis Avenue to Hemphill Street, Magnolia Avenue	NONE		
Block 15 – Hemphill to Grainger, Magnolia Avenue	City of Fort Worth The FW Lab	Tony Herhold	Tony.Herhold@fortworthtexas.gov
Block 16 – Grainger to S. Jennings, Magnolia Avenue	Mineral Water	Grace Jones	gjones@wearegreenhouse.com
Block 17 – S. Jennings to May Street, Magnolia Avenue	NONE		
Block 18 – May Street to St. Louis Avenue, Magnolia Avenue	NONE		
Block 19 - St. Louis Avenue to Galveston Ave, Magnolia Avenue	NONE		
Block 20 - Galveston to Oak Grove to Oak Grove, Magnolia Avenue	NONE		
Block 21 - Oak Grove to S. Main Street, Magnolia Avenue	NONE		



RADIO CHANNEL	USE TO CONTACT	LEAD FOR THIS CHANNEL
1	<b>EVENT MANAGEMENT AND ALL VOLUNTEERS WORKING DURING EVENT HOURS</b>	Megan, Natalie, Becky, Mike Jeff, Austin, Ben R.
2	SET-UP / BREAKDOWN VOLUNTEERS	BLOCKS 1, 2, 3
3	SET-UP / BREAKDOWN VOLUNTEERS	BLOCKS 4, 5, 6
4	SET-UP / BREAKDOWN VOLUNTEERS	BLOCKS 7, 8, 9, 10
5	SET-UP / BREAKDOWN VOLUNTEERS	BLOCKS 11, 12, 13, 14
6	SET-UP / BREAKDOWN VOLUNTEERS	BLOCKS 15, 16, 17, 18, 19, 20+
7	<b>TRASH</b>	Nathan Fief
8	<b>ELECTRICAL</b>	CES Power Lead – Michael LeBlanc
9	<b>POLICE / CAREFLITE</b>	Police - Marcus Russell EMS / First Aid – Brant Stovall
10	<b>STAGES</b>	Tony Diaz / Brooks Kendall
11	<b>TROLLEY</b>	Driver on Trolley #1, #2, #3
12	<b>ARTIST/VOLUNTEER LOUNGE</b>	Becky Bethel Lounge #1
13	OPEN	private conversations as needed
14	OPEN	private conversation as needed
15	OPEN	private conversation as needed
16	<b>ALL CALL</b> (contacts all radios, all channels, management only can use)	Management Only








# VOLUNTEERS

# 250+

members of the A-Team





# 2025 ARTSGOGGLE VOLUNTEER TEE



# ARTSGOGGLE

2025 FEATURED ARTIST  
MEL WALKER



FRONT

**TEAM PLAYER**

# 25

BACK





# 2025 ARTSGOGGLE VOLUNTEER TOTE







<https://fello.com/>



## **VOLUNTEER IPADS WILL INCLUDE:**

- RADIO INSTRUCTIONS
- SITE MAPS
- FAQ
- EVENT TIMELINE
- MANAGEMENT CONTACTS
- PARTNER LISTS BY ALPHA
- PARTNER LISTS BY LOCATION
- ARTIST LOUNGE INFO
- RESTROOM INFO
- CLEAN TEAM INFO

- **EMERGENCY PROTOCOLS**
  - **WEATHER INFO**
  - **COMMUNICATIONS**
  - **SHELTER IN PLACE**
  - **FIRST AID**
  - **EMS + 911**
  - **FORT WORTH POLICE**
  - **CODE RED**



PRESENTS

# ARTSGOOGLE

A NEAR SOUTHSIDE EXPERIENCE

**FOR PURCHASE AT THE EVENT ON **BLOCK 8 AT HENDERSON****  
**SOLD BY SPORTSWEAR GRAPHICS NOON TO 10:00PM EVENT DAY**





## IMPORTANT STUFF

-  ARTSGOGGLE
-  TROLLEY ROUTE
-  TROLLEY STOP
-  BUS ROUTE
-  BUS STOP
-  B-CYCLE STATION
-  FREE EVENT PARKING

P1 - UT Southwestern Medical Center  
@ 600 S Main Street

P2 - Vacant Lot @ 101 E Vickery

P3 - Former Dickies Lot  
@ 100 S. Jennings Ave.

P4 - Broadway Baptist Church  
@ 425 W Broadway Avenue

P5 - JPS Overflow Lot @ 201 E. Terrell

P6 - Parking Garage @ 1201 Alston

P7 - Tarrant County Public Health  
@ 1101 S Main Street  
(lots East of Crawford)

P8 - Cook Children's Rehab Center  
@ 1719 8th Avenue

**Downtown**

**T&P TRAIN STATION**

I-30

VICKERY

DAGGETT

BROADWAY

E. TUCKER

E. PENNSYLVANIA

I-35W

LEUDA

E. TERRELL

E. DASHWOOD

ROSEDALE

CRAWFORD

P7

P7

WALKING DISTANCE TO ARTSGOGGLE

WALKING DISTANCE TO ARTSGOGGLE

WALKING DISTANCE TO ARTSGOGGLE

WALKING DISTANCE TO ARTSGOGGLE

WALKING DISTANCE TO ARTSGOGGLE

WALKING DISTANCE TO ARTSGOGGLE

WALKING DISTANCE TO ARTSGOGGLE

WALKING DISTANCE TO ARTSGOGGLE

WALKING DISTANCE TO ARTSGOGGLE

WALKING DISTANCE TO ARTSGOGGLE

WALKING DISTANCE TO ARTSGOGGLE

E. PENNSYLVANIA

HEMPHILL

BROADWAY

COLLEGE

DAGGETT

JARVIS

LIPSCOMB

VICKERY

I-30

SUMMIT

8TH AVE.

ENDERLY

PARK PLACE

ALLEN

ALLEN

I-35W

FELIX GWOZDZ

MAY

JENNINGS

W MORPHY

LIPSCOMB

ALSTON

COLLEGE

WASHINGTON

ADAMS

HENDERSON

5TH AVE.

LAKE

6TH AVE.

FAIRMOUNT

7TH AVE.

HURLEY

W. OLEANDER

ROSEDALE

FOREST PARK

MISTLETOE

W. OLEANDER

ROSEDALE

W. OLEANDER

ROSEDALE

W. OLEANDER

ROSEDALE

W. OLEANDER

ROSEDALE

W. OLEANDER

ROSEDALE

W. OLEANDER

ROSEDALE

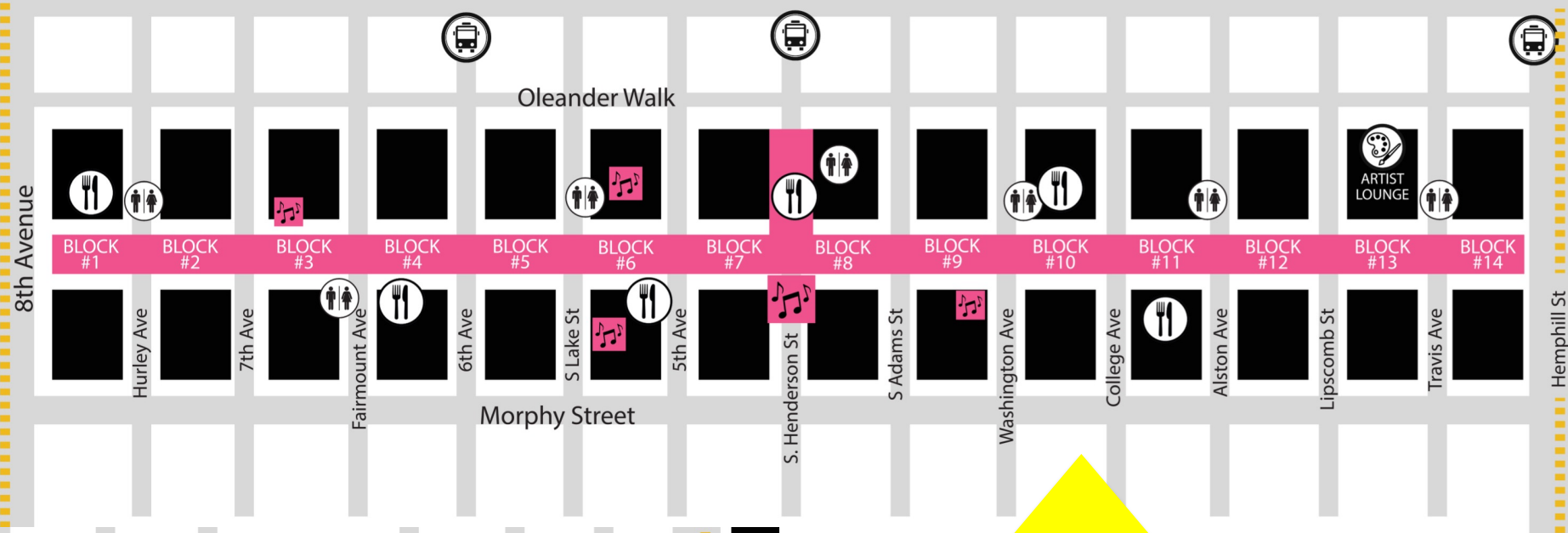
W. OLEANDER





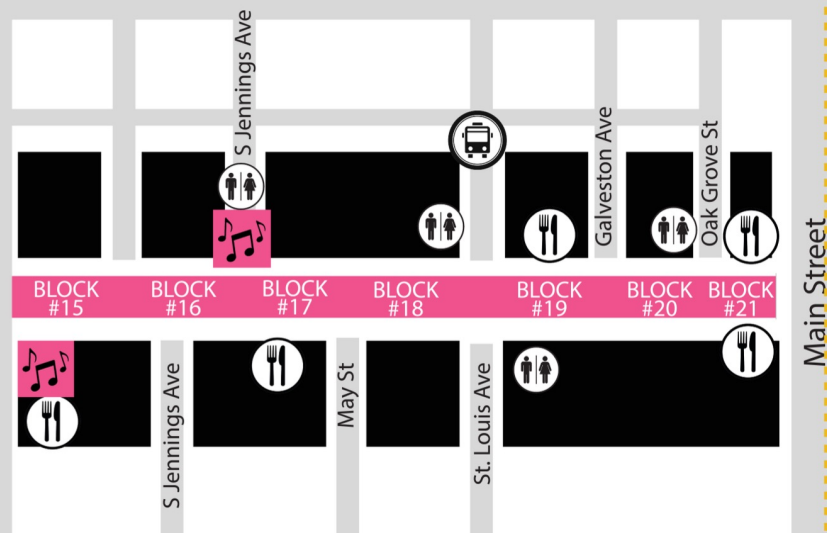
# WEST OF HEMPHILL - BLOCKS 1-14

W. Rosedale Street



**WEST OF HEMPHILL  
BLOCKS 1-14 w/ stage**

**EAST OF HEMPHILL  
BLOCKS 15-21  
And stage area**



**SITE MAP**





# TOILET LOCATIONS

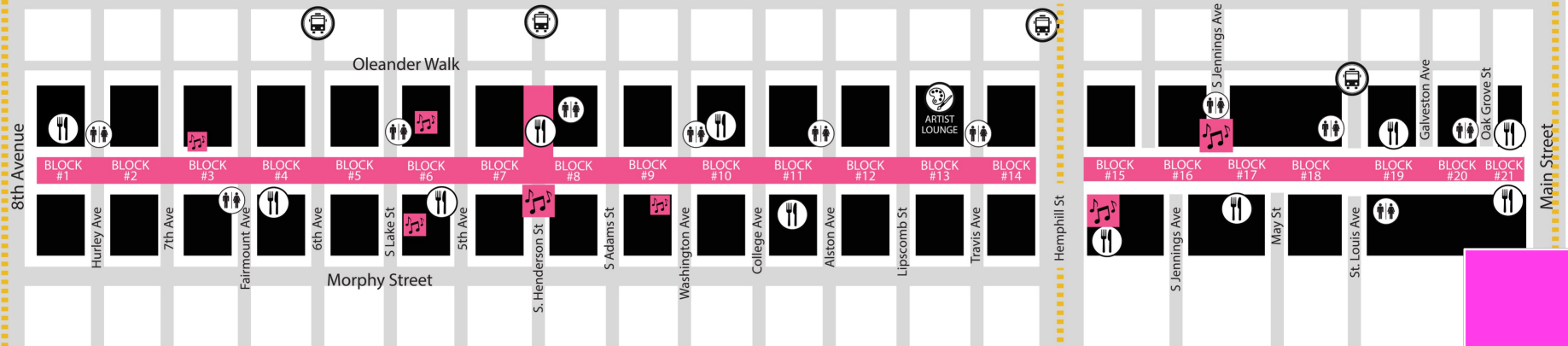
- Block 1, Mag + 7<sup>th</sup> Ave (King Tut)
- Block 3, Mag + Fairmount (Lockwood)
- Block 8, Mag + Henderson (Food Court)

- Block 10, Mag + Washington (Flying Carpet)
- Block 12, Mag + Alston (Dialysis Assoc.)
- Block 14, Mag + Travis (Baylor Urgent Care)
- Block 16, Mag + St. Louis (MCI)
- Block 19, Mag + Galveston (JPS)
- Block 21, Mag + Oak Grove



Fort Worth's Near South Side

W. Rosedale Street



# FOOD COURTS

- Block 1, Magnolia at Hurley
- Block 6, Magnolia at S. Lake
- Block 8, Magnolia at Henderson
- Block 10, Magnolia at Washington
- Block 11, Magnolia at Alston
- Block 15, Magnolia at Hemphill
- Block 19, Magnolia at St. Louis



# ARTIST LOUNGE – 10am to 9pm

Block 13/14, 1100 Lipscomb at One Safe Place



# TROLLEY PICK UP

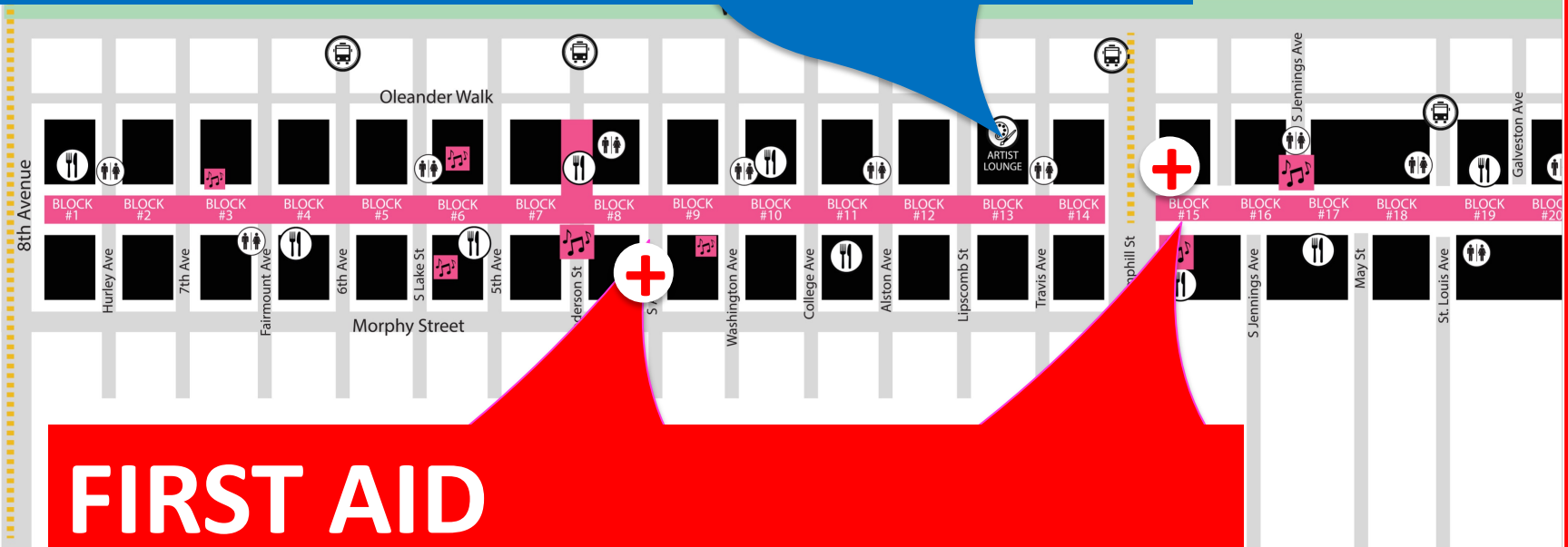
- **Block 4** 6<sup>th</sup> Ave one block north of Mag
- **Block 8** Henderson north of Magnolia
- **Block 14** Hemphill Street
- **Block 18** St. Louis Avenue

SITE MAP



# LOST 'N FOUND

ARTIST LOUNGE – Hosted inside One Safe Place  
1100 Hemphill Street Fort Worth, Tx 76104  
ArtsGoggle management on site to assist



## FIRST AID

FIRST AID - Intersection of Block 8/9 S. Adams Avenue  
outside of The Magnolia provided by  
**Texas Health Resources and CareFlite**

FIRST AID – Intersection of Block 14/15 Hemphill Street  
outside of the Fort Worth Police Department  
**Provided by CareFlite**

LOST & FOUND



## Call management for problems – Radio channel #1

**Emergencies contact - United Rentals Lisa Kneece 817-550-1732**

EXACT LOCATION	ADDRESS OF LOCATION	REGULAR TOILET	HANDICAPPED	HAND SANITIZER STATION
<b>Northwest corner of Magnolia and Hurley Ave.</b> Across the street from King Tut	1561 W. Magnolia Avenue	4	3	2
<b>Southeast corner of Magnolia and Fairmount Ave.</b> Sidewalk outside of Lockwood Distilling	1455 W. Magnolia Avenue	4	3	2
<b>Northeast corner of Magnolia and S. Lake Street</b> Side of Maggie's R&R	1264 W. Magnolia Avenue	4	3	2
<b>Henderson north of Magnolia</b> About ½ block north of Magnolia, just north of parking lot	1120 W. Magnolia Avenue	8	5	4
<b>Northeast corner of Magnolia and Washington</b> Half block north on sidewalk, north of parking drive nearest Flying Carpet	1066 W. Magnolia Avenue	4	3	2
<b>Northwest corner of Magnolia and Alston</b> Corner of Dialysis Associates	900 W. Magnolia Avenue	4	3	2
<b>Northeast corner of Magnolia and Travis Avenue</b> Side of Alamo Title Company	800 W. Magnolia Avenue	4	3	2
<b>Jennings Ave north of Magnolia</b> Along the curblin in the on-street parking spaces	510 W. Magnolia Avenue	4	4	4
<b>Southeast corner of St. Louis</b> Toilets go in street adjacent to parking JPS parking lot	200 W. Magnolia Avenue	4	3	2
<b>Northeast corner of Oak Grove</b> Toilets go along curb just north of Magnolia	150 W. Magnolia Avenue	2	3	2
<b>TOILETS SERVICED AT 3:00pm and 7:00pm</b> <b>SATURDAY October 11, 2024</b>	<b>TOTALS</b>	<b>42</b>	<b>31</b>	<b>22</b>



## IMPORTANT STUFF

-  ARTSGOGGLE
-  TROLLEY ROUTE
-  TROLLEY STOP
-  BUS ROUTE
-  BUS STOP
-  B-CYCLE STATION
-  FREE EVENT PARKING

P1 - UT Southwestern Medical Center  
@ 600 S Main Street

P2 - Vacant Lot @ 101 E Vickery

P3 - Former Dickies Lot  
@ 100 S. Jennings Ave.

P4 - Broadway Baptist Church  
@ 425 W Broadway Avenue

P5 - JPS Overflow Lot @ 201 E. Terrell

P6 - Parking Garage @ 1201 Alston

P7 - Tarrant County Public Health  
@ 1101 S Main Street  
(lots East of Crawford)

P8 - Cook Children's Rehab Center  
@ 1719 8th Avenue

**Downtown**

**T&P TRAIN  
STATION**

I-30

**VICKERY**

DAGGETT

BROADWAY

E. TUCKER

**E. PENNSYLVANIA**

LEUDA

MAY

CANNON

E. TERRELL

E. DASHWOOD

I-35W

**WALKING  
DISTANCE TO  
ARTSGOGGLE**

**ROSEDALE**

**ROSEDALE**

W. OLEANDER

OLEANDER

**MAGNOLIA**

**MAGNOLIA**

**MISTLETOE**

8TH AVE.

HURLEY

7TH AVE.

FAIRMOUNT

6TH AVE.

LAKE

5TH AVE.

HENDERSON

ADAMS

WASHINGTON

COLLEGE

ALSTON

LIPSCOMB

W MORPHY

JENNINGS

MAY

ST. LOUIS

FELIX GWOZDZ

**W MYRTLE**

ENDERLY

**PARK PLACE**

**ALLEN**

**ALLEN**


I-35W

**WALKING  
DISTANCE TO  
ARTSGOGGLE**

**WALKING  
DISTANCE TO  
ARTSGOGGLE**

**PARKING MAP**





# TAKE THE TROLLEY

SPONSORED BY:

TRINITY



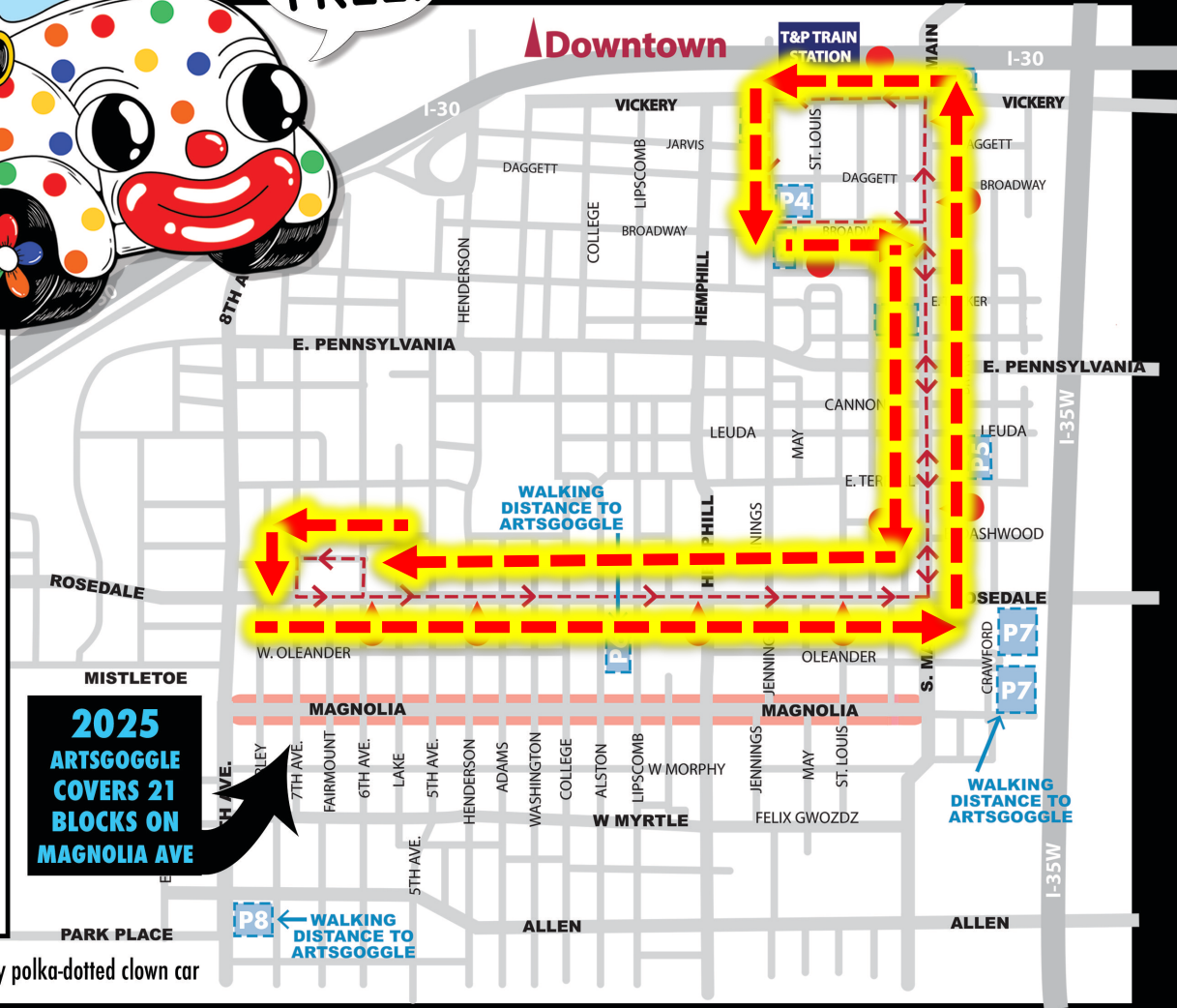
METRO®

## IMPORTANT STUFF

- ARTSGOGGLE
- TROLLEY ROUTE
- TROLLEY STOP
- BUS ROUTE
- BUS STOP
- B-CYCLE STATION
- FREE EVENT PARKING

- P1 - UT Southwestern Medical Center  
@ 600 S Main Street
- P2 - Vacant Lot @ 101 E Vickery
- P3 - Former Dickies Lot  
@ 100 S. Jennings Ave.
- P4 - Broadway Baptist Church  
@ 425 W Broadway Avenue
- P5 - JPS Overflow Lot @ 201 E. Terrell
- P6 - Parking Garage @ 1201 Alston
- P7 - Tarrant County Public Health  
@ 1101 S Main Street  
(lots East of Crawford)
- P8 - Cook Children's Rehab Center  
@ 1719 8th Avenue

**2025  
ARTSGOGGLE  
COVERS 21  
BLOCKS ON  
MAGNOLIA AVE**



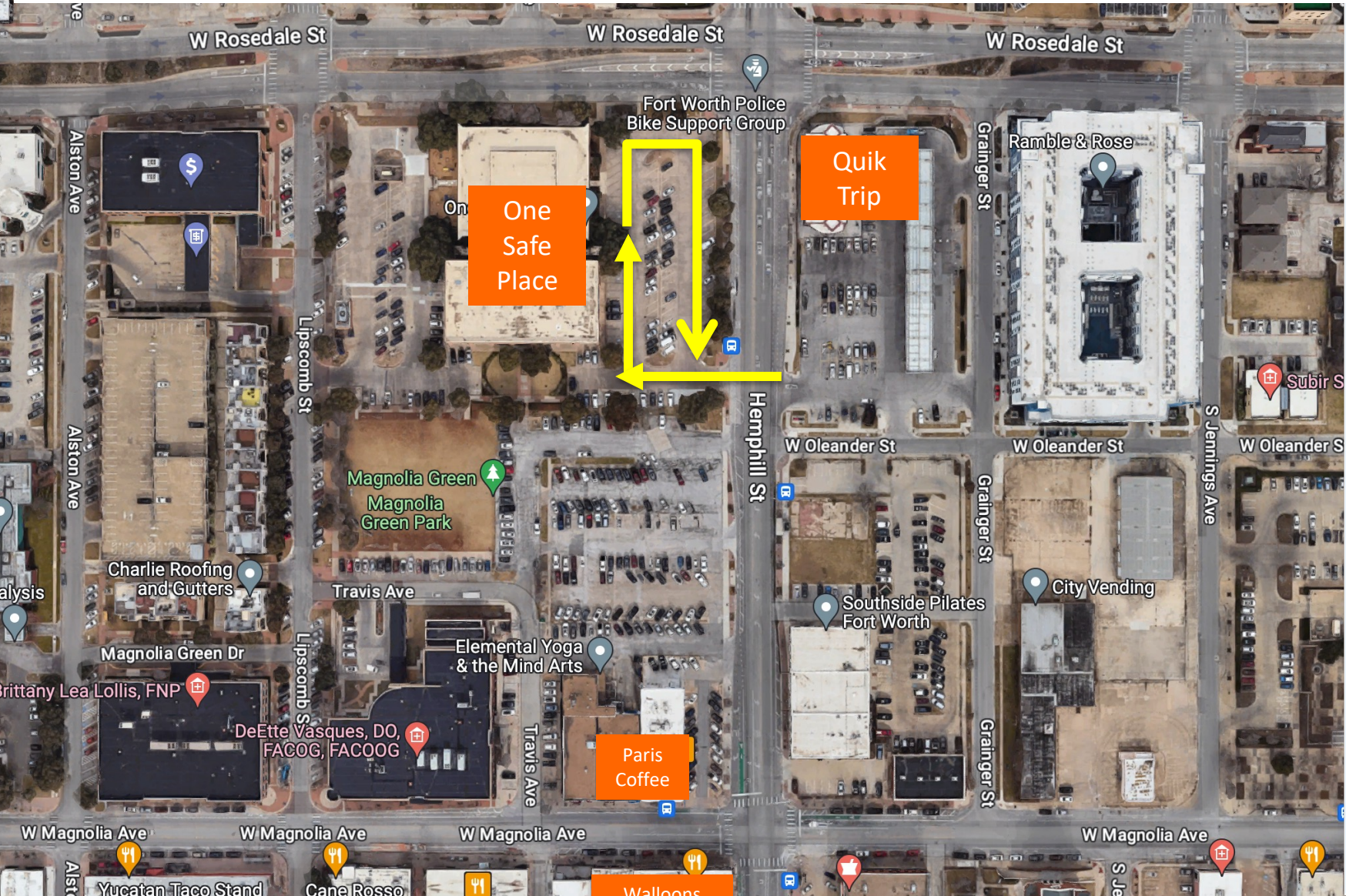
\*you will not be picked up in a tiny polka-dotted clown car



# PRIMARY RIDE SHARE LOCATION

ADDRESS: 1100 Hemphill Street Fort Worth, Texas 76104

NORTHEAST PARKING LOT OF ONE SAFE PLACE AT ROSEDALE STREET AND HEMPHILL STREET



RIDE SHARE



## Block 13/14 Artist Lounge at One Safe Place

Address: **1100 Lipscomb Avenue**/1100 Hemphill, one block north of Magnolia

Hours: 10:00am to 9:00pm

All partners must present a badge to enter lounge.

Volunteers working during the event can pick up supplies at this lounge but must check in with ArtsGoggle management upon arriving.



ARTIST LOUNGE



## Block 13/14 Artist Lounge at One Safe Place

Address: 1100 Lipscomb Avenue/**1100 Hemphill**, one block north of Magnolia

Hours: 10:00am to 9:00pm

All partners must present a badge to enter lounge.

Volunteers working during the event can pick up supplies at this lounge but must check in with ArtsGoggle management upon arriving.



ARTIST LOUNGE



1

## UNIFIED COMMAND One Safe Place

1100 Hemphill Street Fort Worth, Texas 76104

During Emergency:

**UNIFIED COMMAND**

**Primary Command / Media Staging /**

**Family Reunification / Unified Command**

Point of Contact on site: Megan Henderson,  
cell 817-690-9066

2

## Near Southside Offices

1606 Mistletoe Blvd Fort Worth, Texas 76104

During Emergency: **Secondary Command Option**

Point of Contact on site:

Natalie Chapa, cell 940-368-1695

3

## Fort Worth Police Department

1289 Hemphill Street, Fort Worth, Texas 76104

During Emergency: **HEMPHILL COMMAND**

Contact: Sgt. Marcus Russell, 817-999-9784



COMMAND & MEDIA AREA



1. Baylor Scott & White All Saints

1400 8<sup>th</sup> Avenue Fort Worth, TX 76104

2. Magnolia Medical Tower Garage

1307 8<sup>th</sup> Avenue Fort Worth, TX 71604

3. THR Harris Methodist Garage

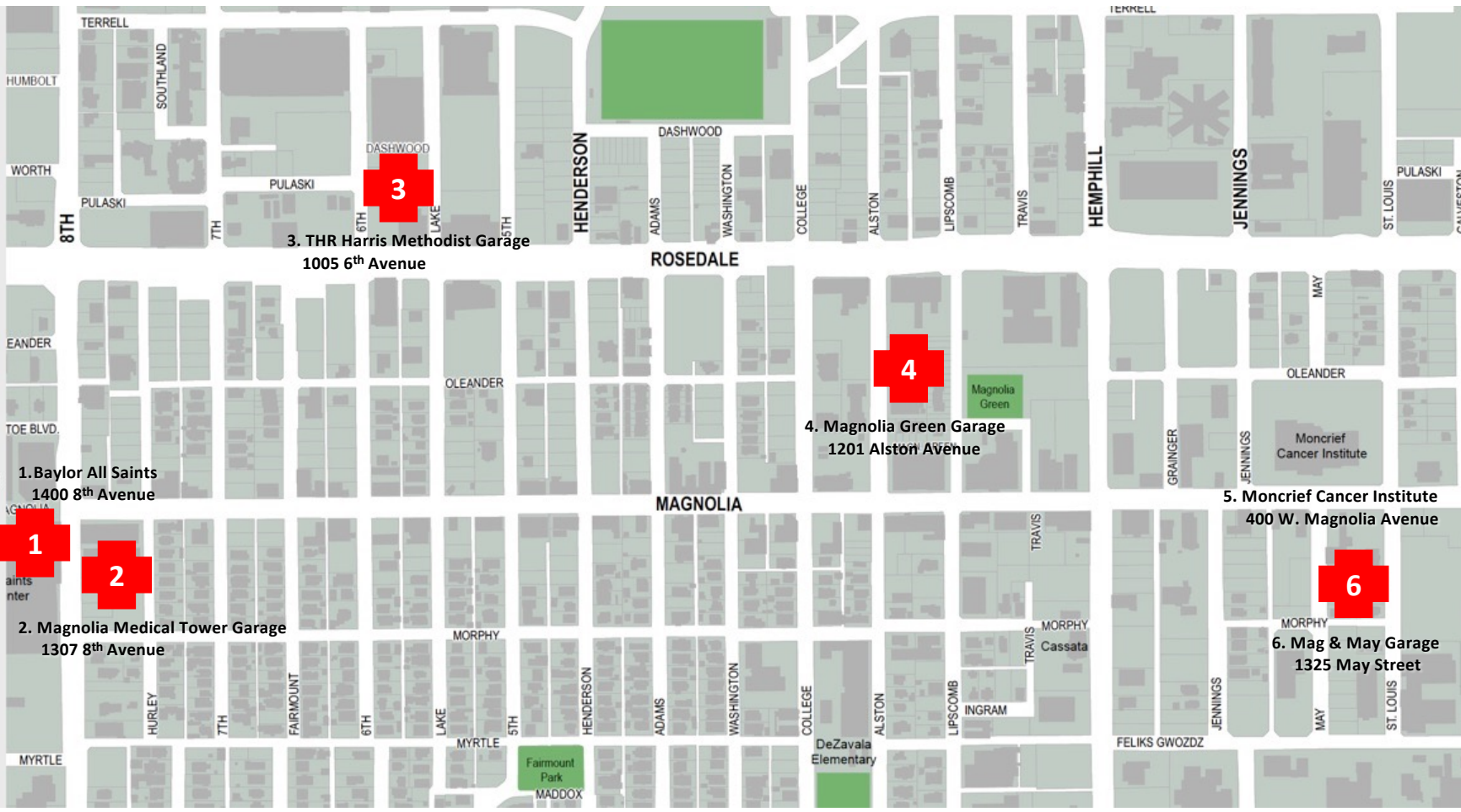
1005 6<sup>th</sup> Avenue Fort Worth, TX 76104

4. Magnolia Green Garage

1201 Alston Avenue Fort Worth, TX 76104

5. Mag & May Garage

315 W. Magnolia Avenue Fort Worth, TX 76104

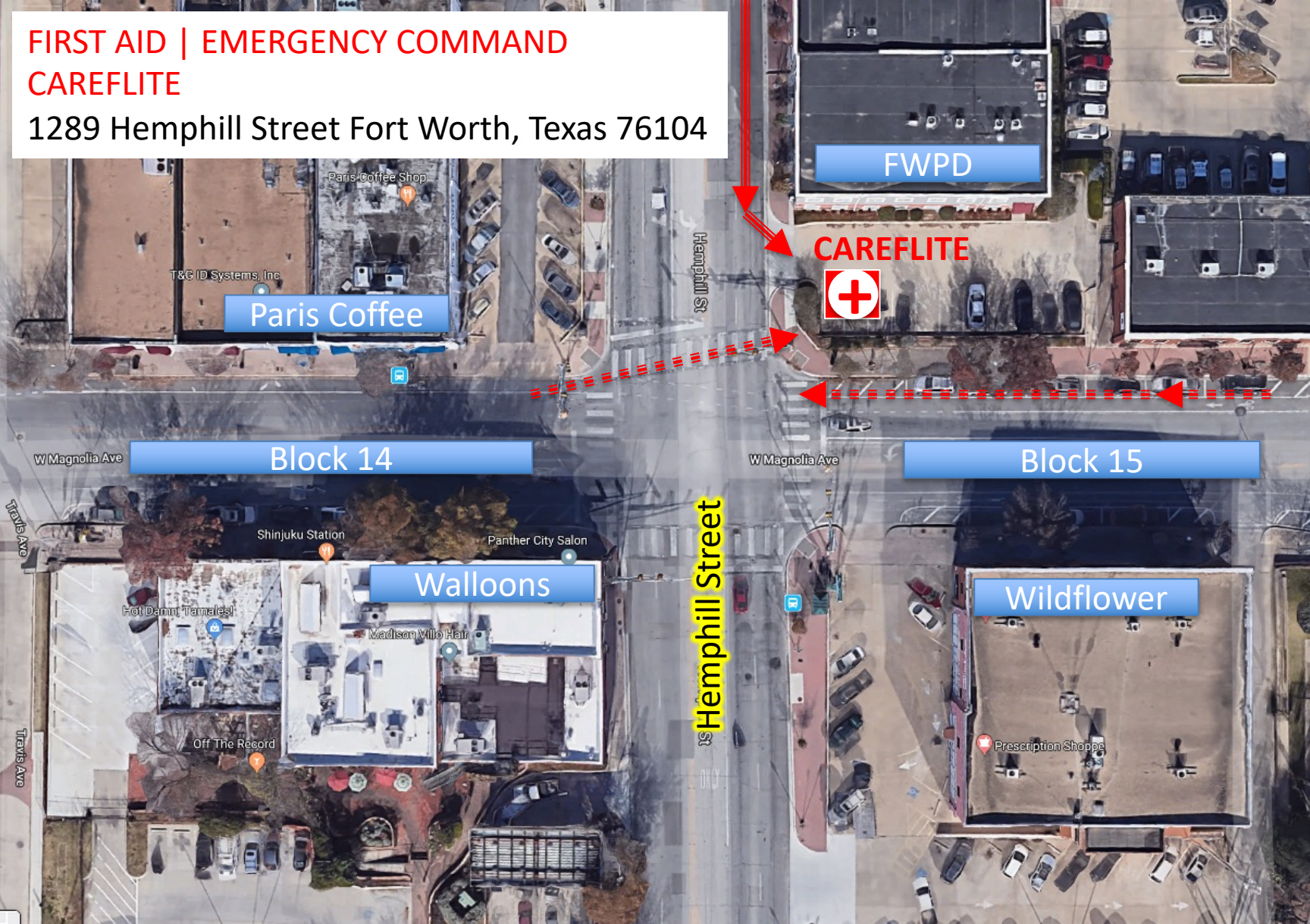


SHELTER IN PLACE



# FIRST AID | EMERGENCY COMMAND CAREFLITE

1289 Hemphill Street Fort Worth, Texas 76104



===== ➡ PEDESTRIAN SUPPORT

=====> EMERGENCY VEHICLES

FIRST AID & EMS



FIRST AID | THR HARRIS SUPPORTED  
CAREFLITE also present in this area  
Magnolia Avenue at S. Adams Street



PEDESTRIAN ACCESS

EMERGENCY ACCESS

FIRST AID & EMS



## TO BE PROVIDED BY CAREFLITE

1289 Hemphill Street, NE Corner of Hemphill and Magnolia

Also setting up a second mobile unit at S. Adams Street with the the THR First Aid

CareFlite Team is set up for **urgent care and basic first aid care** as needed as needed. Special Response Unit Advanced Life Support Team, **team with mule**  
First Aid Basic Life Support Team

## TO BE PROVIDED BY THR Harris Methodist Hospital

1067 W. Magnolia Avenue, S Corner of S. Adams Street and Magnolia

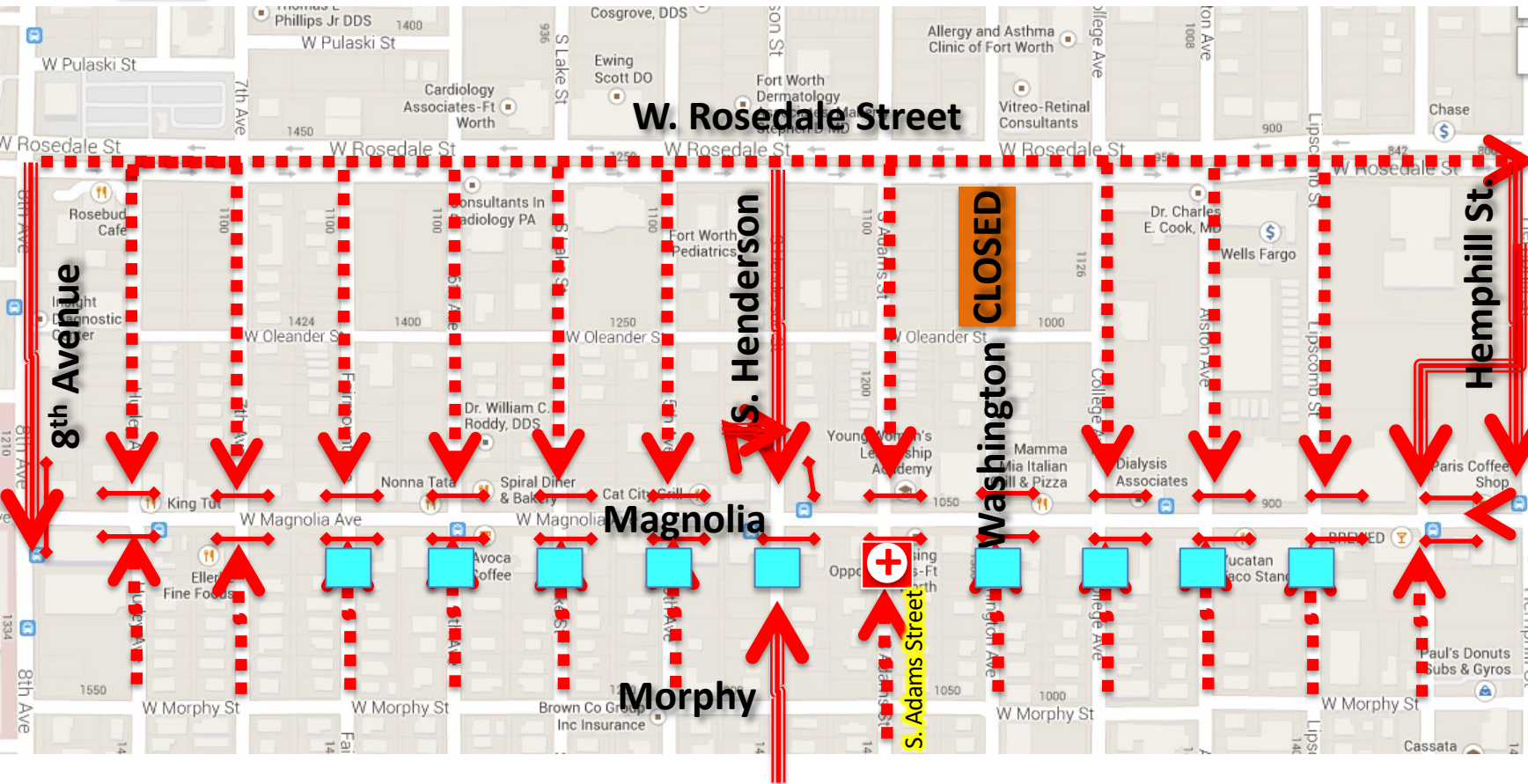
THR Team is set up for **basic first aid**. Will have basic meds, wraps/bandages



EMERGENCY VEHICLE ACCESS PLAN: FESTIVAL SITE **WEST** OF HEMPHILL

## Emergency vehicle access will enter Magnolia from Rosedale heading south

**Vendor in intersection**



## Emergency Vehicle **Primary Access**

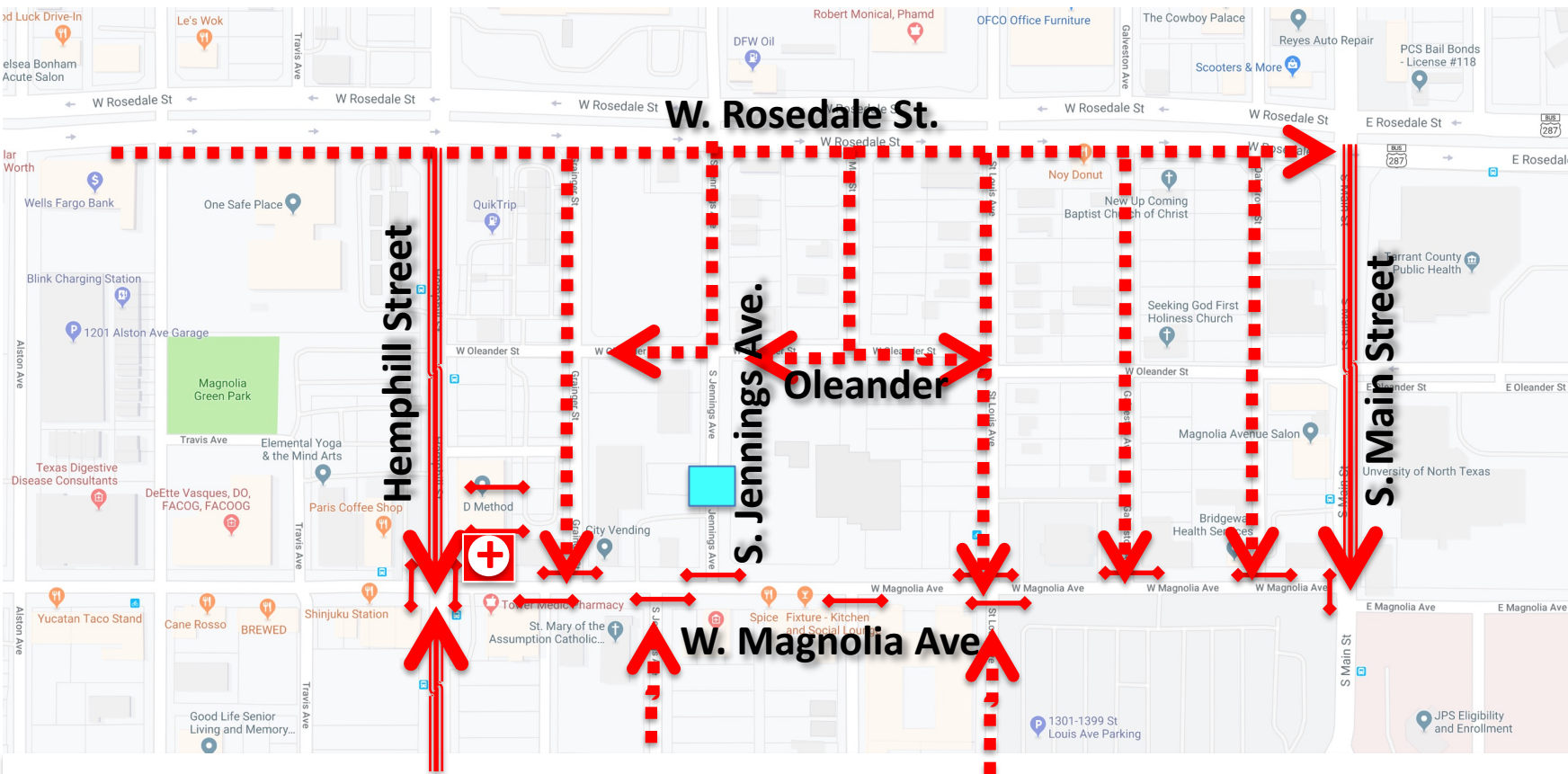
Emergency Vehicle **Secondary Access** ..... **Turn-Around**

# EMERGENCY VEHICLE ACCESS



# EMERGENCY VEHICLE ACCESS PLAN: FESTIVAL SITE **EAST** OF HEMPHILL

Emergency Vehicle access will enter Magnolia from Rosedale heading south



Emergency Vehicle **Primary Access** 

Emergency Vehicle **Secondary Access** 

**Turn-Around** 

EMERGENCY VEHICLE ACCESS



# WEATHER MESSAGING

## **Message for “weather watch” conditions**

“Artists, we have spotted storms on the radar at 15 miles away from the festival. We want you to know we are watching the weather carefully. If storms come within 8 miles, we will close the festival. There is no need to take action at this time”

## **Message for cancellation of event – Inclement Weather**

“Ladies and gentlemen, may I have your attention please. Due to inclement weather, we must regrettably close the festival. For your own safety, we ask you to please vacate the premises immediately but calmly.”

**For artists specifically:** “Artists, we are closing the festival due to inclement weather conditions. We ask that you calmly but quickly begin packing your booths. Once your entire booth has been condensed to a small pile ready to load, please see your block captain to safely bring your vehicle back onto the street to load and leave.”

## **All Clear Message**

“Ladies and gentlemen, may I have your attention please. The storms have exited the area/the incident has been resolved.”



# EMERGENCY SITUATIONS

## **Law Enforcement Situation Message**

“Ladies and gentlemen, may I have your attention please. We have a law enforcement situation at \_\_\_\_\_. For your own safety, we ask you to remain calm and follow all directions from law enforcement and first responders.”

## **Law Enforcement Situation SEEK SHELTER Message**

“Ladies and gentlemen, due to an incident at \_\_\_\_\_ we ask that you please seek shelter at \_\_\_\_\_ and follow all directions from law enforcement and first responders.”

## **Message for EVENT CANCELLATION– Law Enforcement Situation**

“Ladies and gentlemen, may I have your attention please. Due to a law enforcement situation, we must regrettably cancel the event (for today). For your own safety, we ask you to please vacate the premises immediately but calmly.”



# ARTSGOOGLE !ALERT!



VISIT **ARTSGOGGLE.ORG**  
FOR IMPORTANT UPDATES AND  
ADDITIONAL INFORMATION!



# **ARTSGOGGLE** **WEATHER** **ALERT!**



**MORE INFO AT**  
**[artsgoggle.org](http://artsgoggle.org)**



# Near Southside social media and websites

## Facebook:

@nearsouthside [www.facebook.com/nearsouthside](https://www.facebook.com/nearsouthside)  
@artsgoggle

**ARTSGOGGLE Facebook Event:**

## Instagram:

@nearsouthside  
@artsgoggle

## Websites:

<https://artsgoggle.org>

## Hashtags

#artsgoggle  
#artsgoggle2025  
#nearsouthsidefw  
#nearsouthsidefortworth  
#magnoliavillage






## WEBSITE



## EVENT GUIDE





CodeRED Mobile Alerts is an emergency alert system designed as recommended method to keep the residents and visitors of Fort Worth informed during any potential hazards. Potential hazards we face in North Texas can be severe weather, acts of terrorism, chemical spills or other man-made disasters. These alerts will be issued by the Office of Emergency Management and within the registration process, you can also choose to receive optional weather warnings issued by the National Weather Service.

Download the app on your cell phone - to manage your alert options register with the app:



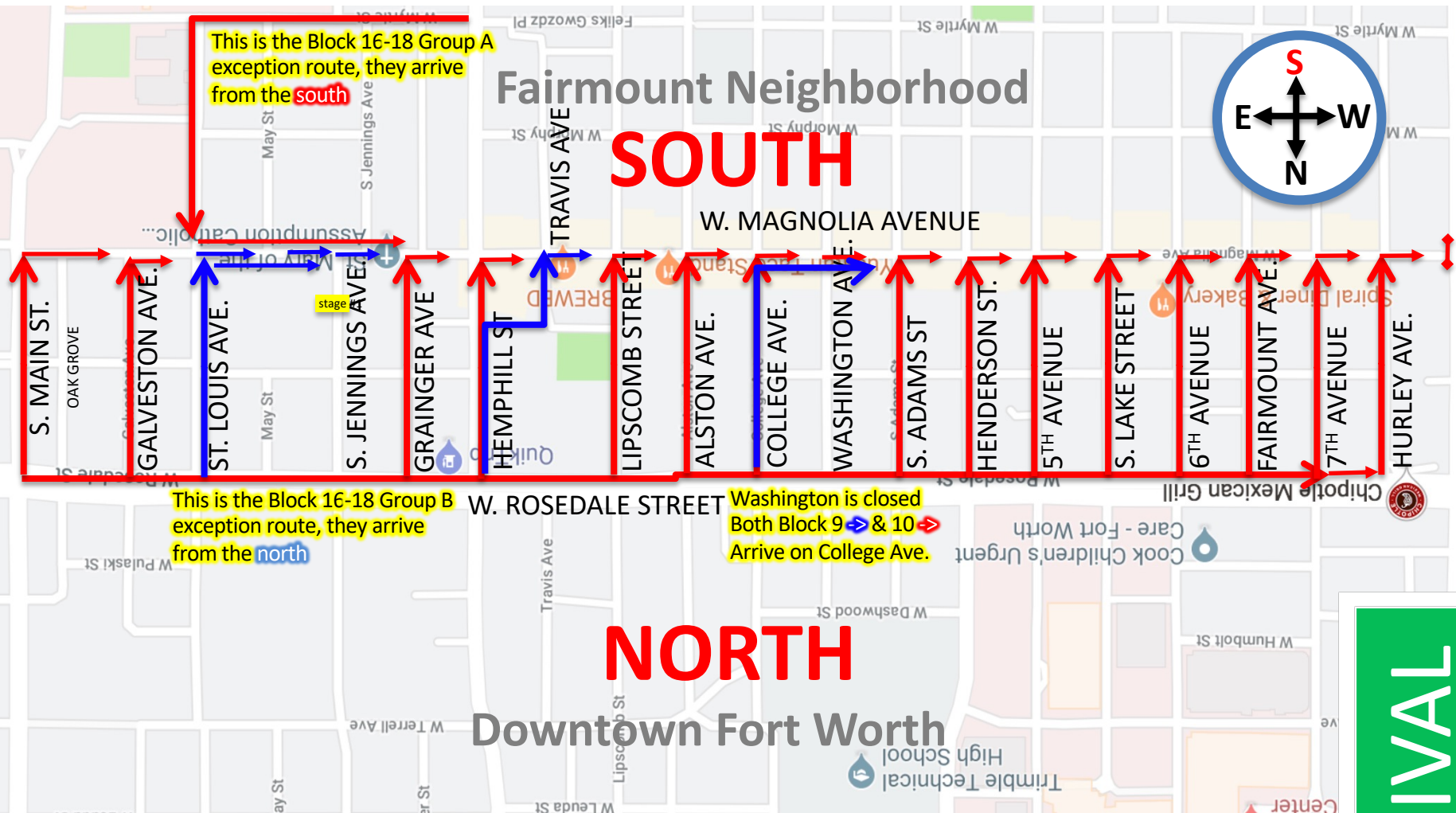
You can register as a guest, or create an *online* account to manage your alert options via this link:

<https://public.coderedweb.com/CNE/en-US/BF3B0A05197C>

CODE RED GRAPHIC + COPY



Artists will enter Magnolia from Rosedale,  
heading south turning west (right) when they arrive to Magnolia  
(except block 16, 17 & 18 Group A Artists, they arrive facing north turning left)

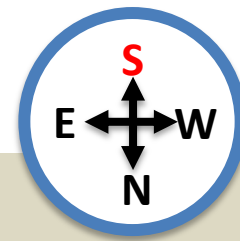


Same map is used once again for artist breakdown when  
cars return to the street for packing and departure.



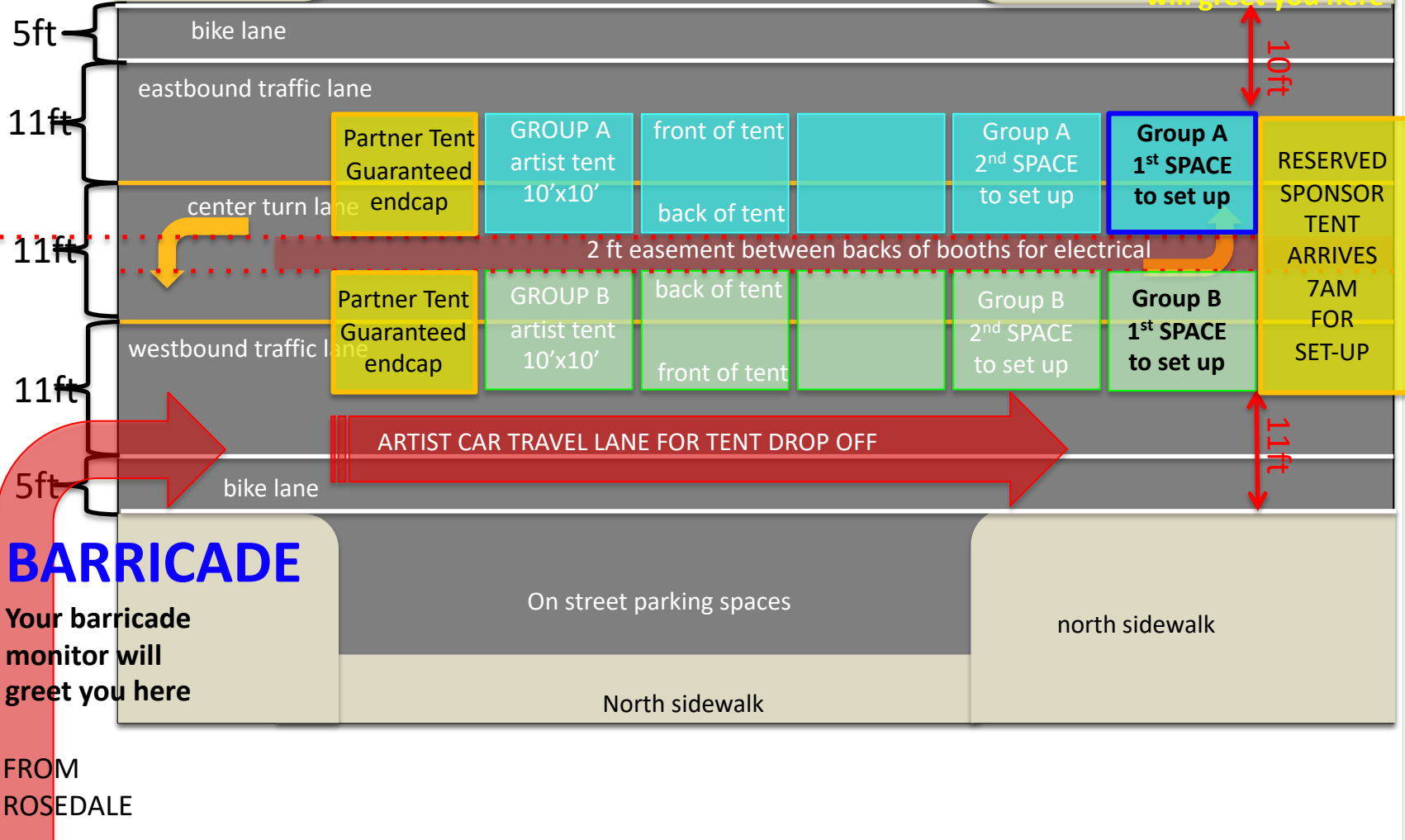
# GENERAL STREET DIAGRAM

Does not take into account food booths



**CAPTAIN**

Your block captain will greet you here



**BARRICADE**

Your barricade monitor will greet you here

FROM  
ROSEDALE

GENERAL STREET DIAGRAM



## FRIDAY 2:00 PM

- **Street closes** Magnolia Avenue from 8<sup>th</sup> Avenue to S. Main Street
- **FWRPD** arrives, **CES electrical** set-up begins, **Stages delivered** and set up, **Taylor's Rentals**
- **Overnight security** remains in place Midnight to 8:00am

## SATURDAY

**6:00am** All staff on street.

**7:00am** Sponsor set-up begins

**7:30am** Volunteer Block Captains and Barricade Monitors in place

**8:00am** Group A artists and Group A food vendors and partner set-up begins

**9:30am** Group B artist arrivals

**10:00am** Artist lounges open

**11:00am** Food Group B vendor or partner arrivals

**11:30am** All cars off the street

**11:45am** Block Monitor volunteers in place to monitor two-block stretches

**12:00pm** ArtsGoggle opens to the public

**Event Hours: 12 noon – 10 pm**



## YOUR ARRIVAL STREET:

**Block 01** Hurley Avenue, driving south

**Block 02** 7th Avenue, driving south

**Block 03** Fairmount Avenue, driving south

**Block 04** 6th Avenue, driving south

**Block 05** S. Lake Street, driving south

**Block 06** 5th Avenue, driving south

**Block 07** Henderson Street, driving south

**Block 08** S. Adams Street, driving south

**Block 09** **DETOUR** – Arrive via College Ave, driving south  
Washington Avenue road closed due to Cooper fire

**Block 10** College Avenue, driving south

**Block 11** Alston Avenue, driving south

**Block 12** Lipscomb Street, driving south

**Block 13** **DETOUR ON THIS STREET**

Arrive first on Hemphill Street, driving south

One block south of Rosedale turn right into parking lot just before Paris Coffee Shop (see map)

One block west turn left on to Travis Avenue, driving south to Magnolia

**Block 14** Hemphill Street, driving south

**Block 15** Grainger Street, driving south

**SPECIAL PLAN**  
**Blocks 16, 17 & 18**  
**Group A Arrivals**

**Group A for all three blocks will arrive using the same street, St. Louis Ave. **COMING FROM SOUTH** of Magnolia**  
You will be **facing north as you arrive** so you will take a LEFT TURN onto Magnolia Avenue  
**Group A Arrivals are staggered to avoid congestion**  
**16 A arrives at 7:30am**  
**17 A arrives at 8:00am**  
**18 A arrives at 8:30am**

**SPECIAL PLAN**  
**Blocks 16, 17 & 18**  
**Group B Arrivals**

**Group B for all three blocks will arrive using the same street, St. Louis Ave. **COMING FROM NORTH** of Magnolia**  
You will be **facing south as you arrive** so you will take a RIGHT TURN onto Magnolia Avenue  
**Group B Arrivals are staggered to avoid congestion**  
**16 B arrives at 8:30am**  
**17 B arrives at 9:00am**  
**18 B arrives at 9:30am**

**Block 16** **LEAP FROG BLOCK ARRIVE VIA ST. LOUIS AVE**  
**The Volunteers will help you LEAP FROG to Block 16**  
Set-up for this block begins at corner of Grainger Avenue + Magnolia Ave where Block 16 begins.  
Food vendors, turn onto Magnolia then drive ahead into parking lot where your food court is located

**Block 17** **LEAP FROG BLOCK ARRIVE VIA ST. LOUIS AVE**  
**As you arrive alert barricade volunteer that you are arriving for Block 17 Group A or B**  
**The Volunteers will help you LEAP FROG to Block 17**  
Set-up for this block begins at corner of S. Jennings Ave.  
Food vendors pull into plaza U-driveway to unload.

**Block 18** **SHARED ARRIVAL BLOCK ARRIVE VIA ST. LOUIS AVE**  
Set-up for this block begins at corner of May St. Food vendors pull into plaza u-shaped driveway to unload.

**Block 19** Galveston Avenue, driving south

**Block 20 & 21** Enter via S. Main Street  
(do not enter via Oak Grove)

ARRIVAL STREET







## **BREAK-DOWN**

**9:30pm Breakdown Volunteers** Pick up radios, binders, barricade passes from **artist lounge at 1100 Hemphill Street inside One Safe Place**

**9:45am** Block Captains and Barricade Monitors in place

**10:00pm Artists are asked to start breaking down** their tents and packing up into the smallest area possible. All supplies should be neatly stacked and packed in their tent area.

**For pedestrian safety, items cannot be placed in the drive-lane or on the sidewalk.**

Once an artist has completely packed their tent, **and ONLY after the artist is fully packed**, the artist calls over a block captain to inspect their area for preparedness for departure.

### **Block Captain:**

- ensures the artists items are fully packed and ready to load
- the ground is clean, all trash is removed, and all items are ready for loading
- reminds the artist of the way to re-arrive to the street using their driving maps
- Block Captain then **issues artist a BARRICADE PASS**

### **The Artist**

- **go retrieve car** with barricade pass in hand
- bring cars **back to Magnolia using the very same arrival driving maps** used during set up
- **presents the BARRICADE PASS to the BARRICADE MONITOR**
- **TURNS RIGHT onto Magnolia Avenue, no one at all turns left ever.**
- pulls as close to their booth as possible, quickly loads items into the car, and departs.

All artists must leave the street by **midnight**  
Street closure ends **Sunday 10:00am**



# YOUR RE-ARRIVAL STREET:

<b>Block 01</b>	Hurley Avenue, driving south
<b>Block 02</b>	7th Avenue, driving south
<b>Block 03</b>	Fairmount Avenue, driving south
<b>Block 04</b>	6th Avenue, driving south
<b>Block 05</b>	S. Lake Street, driving south
<b>Block 06</b>	5th Avenue, driving south
<b>Block 07</b>	Henderson Street, driving south
<b>Block 08</b>	S. Adams Street, driving south
<b>Block 09</b>	<b>DETOUR – Arrive via College Ave, driving south Washington Avenue road closed due to Cooper fire</b>
<b>Block 10</b>	College Avenue, driving south
<b>Block 11</b>	Alston Avenue, driving south
<b>Block 12</b>	Lipscomb Street, driving south
<b>Block 13</b>	<b>DETOUR ON THIS STREET</b>  Arrive first on Hemphill Street, driving south  One block south of Rosedale turn right into parking lot just before Paris Coffee Shop (see map)  One block west turn left on to Travis Avenue, driving south to Magnolia
<b>Block 14</b>	Hemphill Street, driving south
<b>Block 15</b>	Grainger Street, driving south

## SPECIAL PLAN Blocks 16, 17 & 18 Group A Re-Arrivals

Group A for all three blocks will arrive using the same street, St. Louis Ave. **COMING FROM SOUTH** of Magnolia  
You will be **facing north as you arrive** so you will take a LEFT TURN onto Magnolia Avenue  
**Remember these blocks are TRIPLE LOADED  
Breakdown will take patience.**  
**Keep your car along the south curblane** to ensure that all vendors hoping to depart have access to load out

## SPECIAL PLAN Blocks 16, 17 & 18 Group B Re-Arrivals

Group B for all three blocks will arrive using the same street, St. Louis Ave. **COMING FROM NORTH** of Magnolia  
You will be **facing south as you arrive** so you will take a RIGHT TURN onto Magnolia Avenue  
**Remember these blocks are TRIPLE LOADED  
Breakdown will take patience.**  
**Keep your car along the north curblane** to ensure that all vendors hoping to depart have access to load out

**Block 16** **LEAP FROG BLOCK ARRIVE VIA ST. LOUIS AVE**  
**The Volunteers will help you LEAP FROG to Block 16**  
Set-up for this block begins at corner of Grainger Avenue + Magnolia Ave where Block 16 begins.  
Food vendors, turn onto Magnolia then drive ahead into parking lot where your food court is located

**Block 17** **LEAP FROG BLOCK ARRIVE VIA ST. LOUIS AVE**  
**As you arrive alert barricade volunteer that you are arriving for Block 17 Group A or B**  
**The Volunteers will help you LEAP FROG to Block 17**  
Set-up for this block begins at corner of S. Jennings Ave.  
Food vendors pull into plaza U-driveway to unload.

**Block 18** **SHARED ARRIVAL BLOCK ARRIVE VIA ST. LOUIS AVE**  
Set-up for this block begins at corner of May St. Food vendors pull into plaza u-shaped driveway to unload.

**Block 19** Galveston Avenue, driving south

**Block 20 & 21** Enter via S. Main Street  
(do not enter via Oak Grove)

BREAKDOWN STREETS

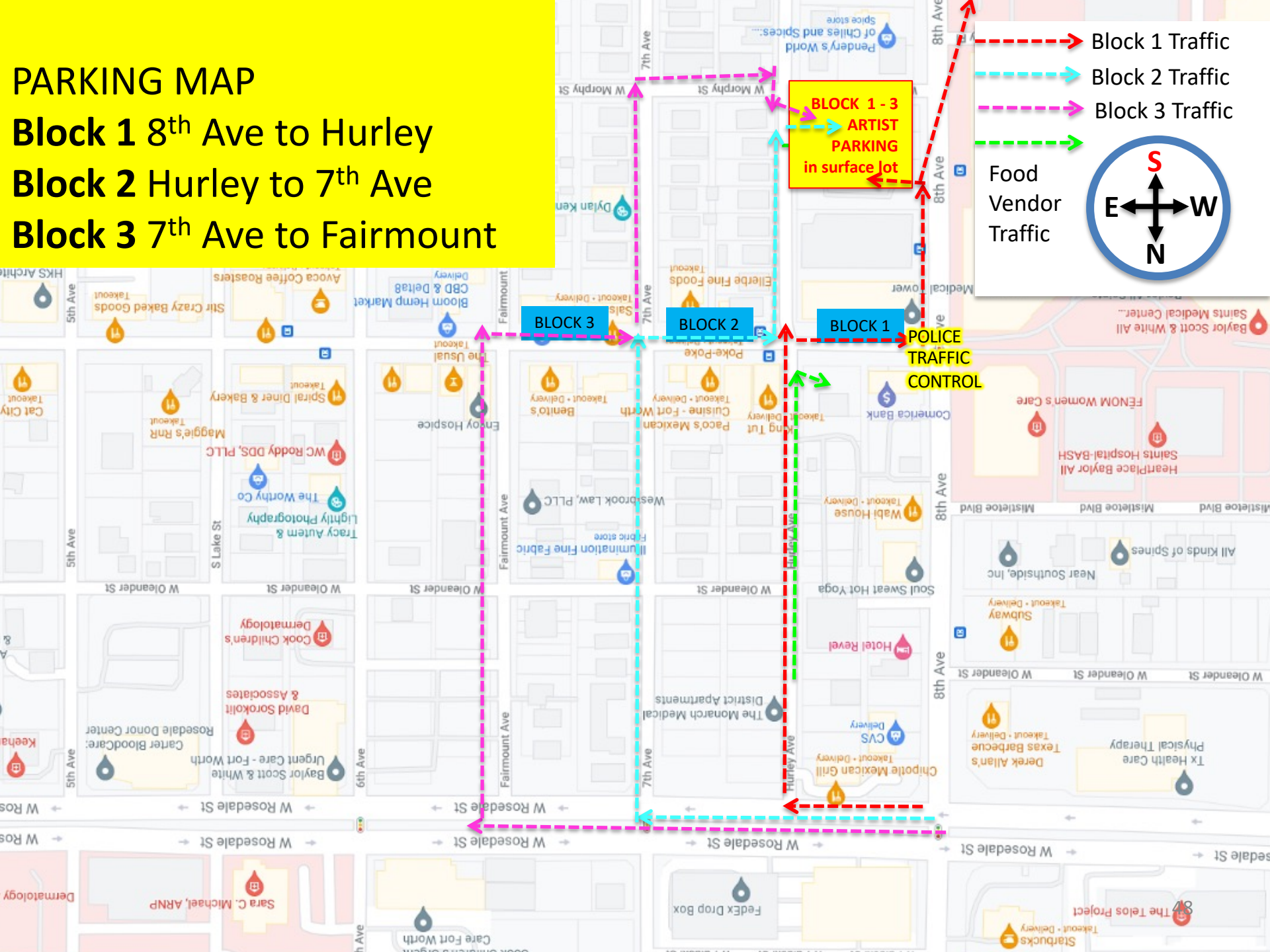


**Block 1**



# PARKING MAP

- Block 1** 8<sup>th</sup> Ave to Hurley
- Block 2** Hurley to 7<sup>th</sup> Ave
- Block 3** 7<sup>th</sup> Ave to Fairmount

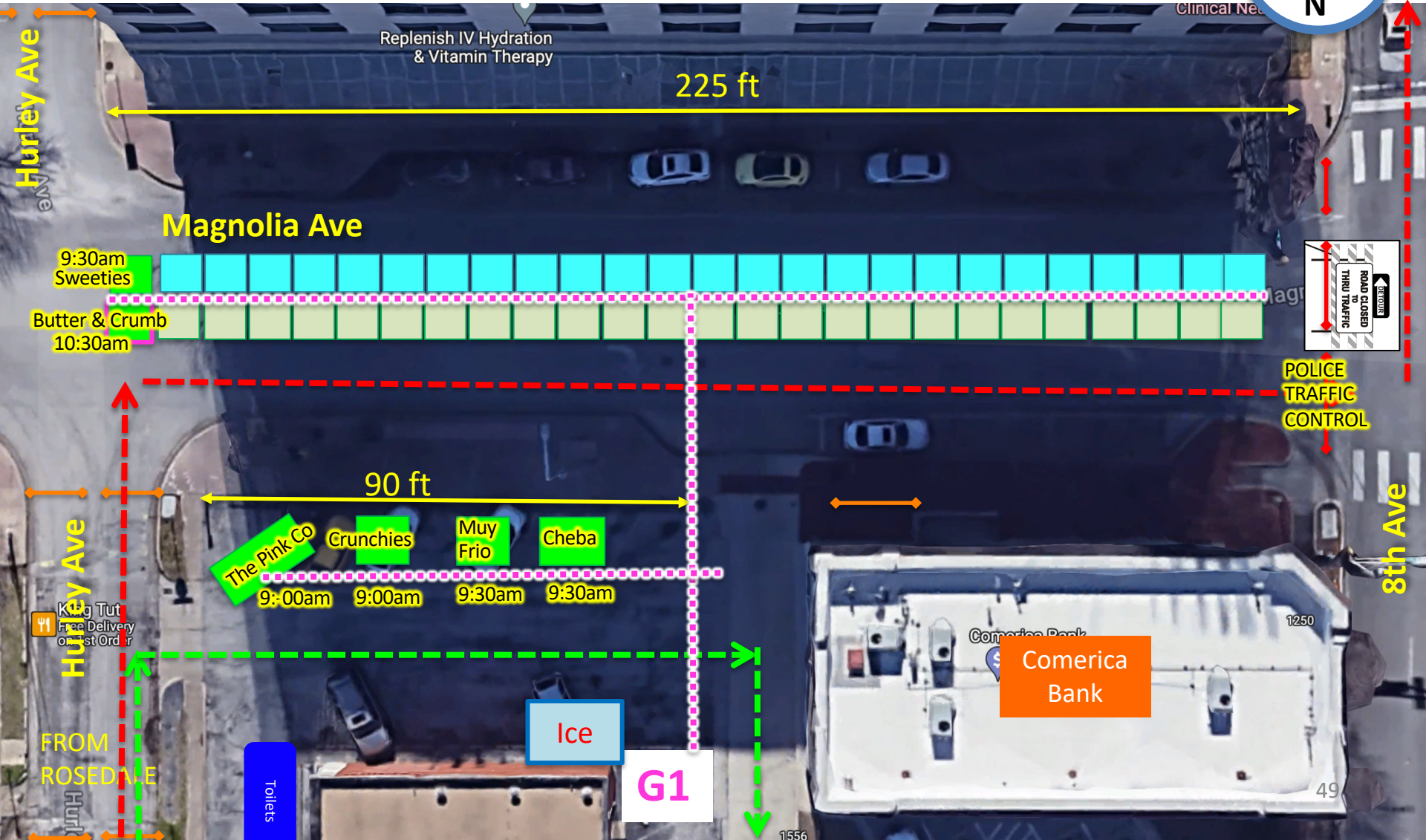
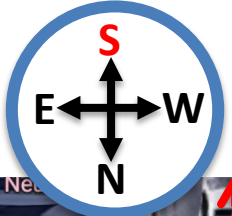




Block 1 8<sup>th</sup> Avenue to Hurley Avenue 215 feet

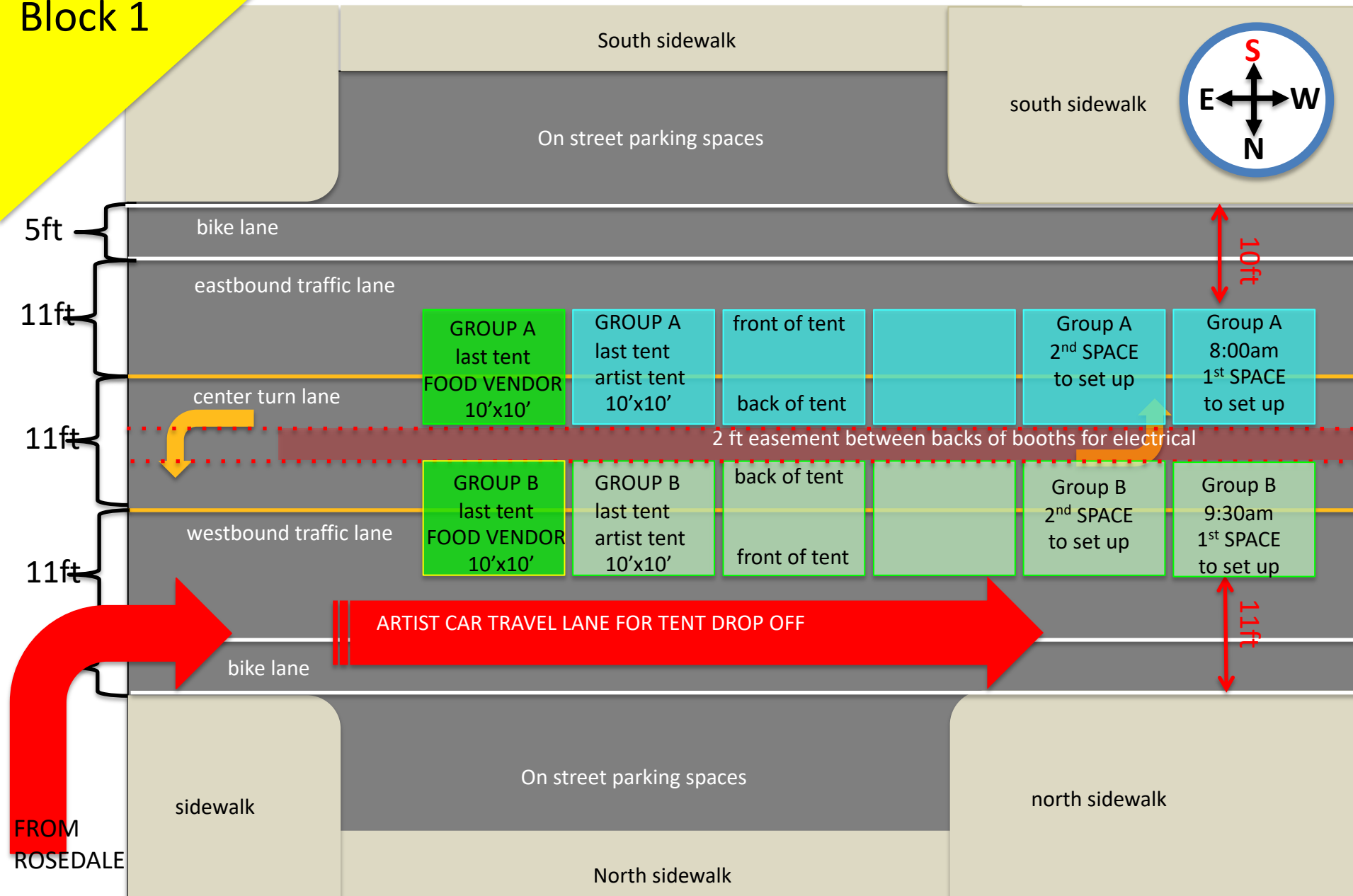
- Flow of **artist** traffic traffic for set up and tear down
- Flow of **food vendor** traffic traffic for set up and tear down

POWER CABLES X GENERATOR





# Block 1





# Block 2

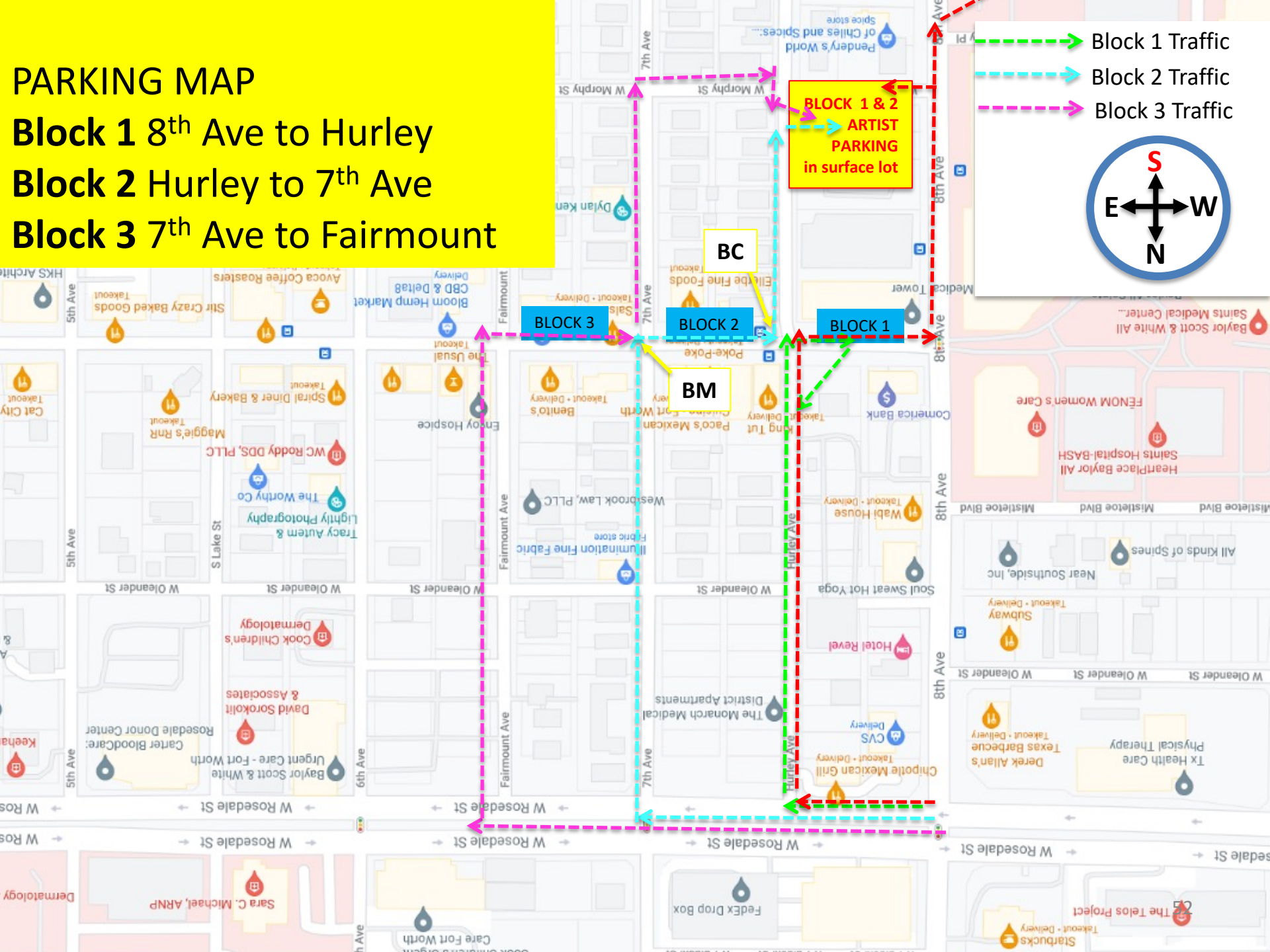


# PARKING MAP

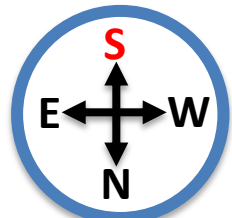
**Block 1** 8<sup>th</sup> Ave to Hurley

**Block 2** Hurley to 7<sup>th</sup> Ave

**Block 3** 7<sup>th</sup> Ave to Fairmount



- Block 1 Traffic
- Block 2 Traffic
- Block 3 Traffic

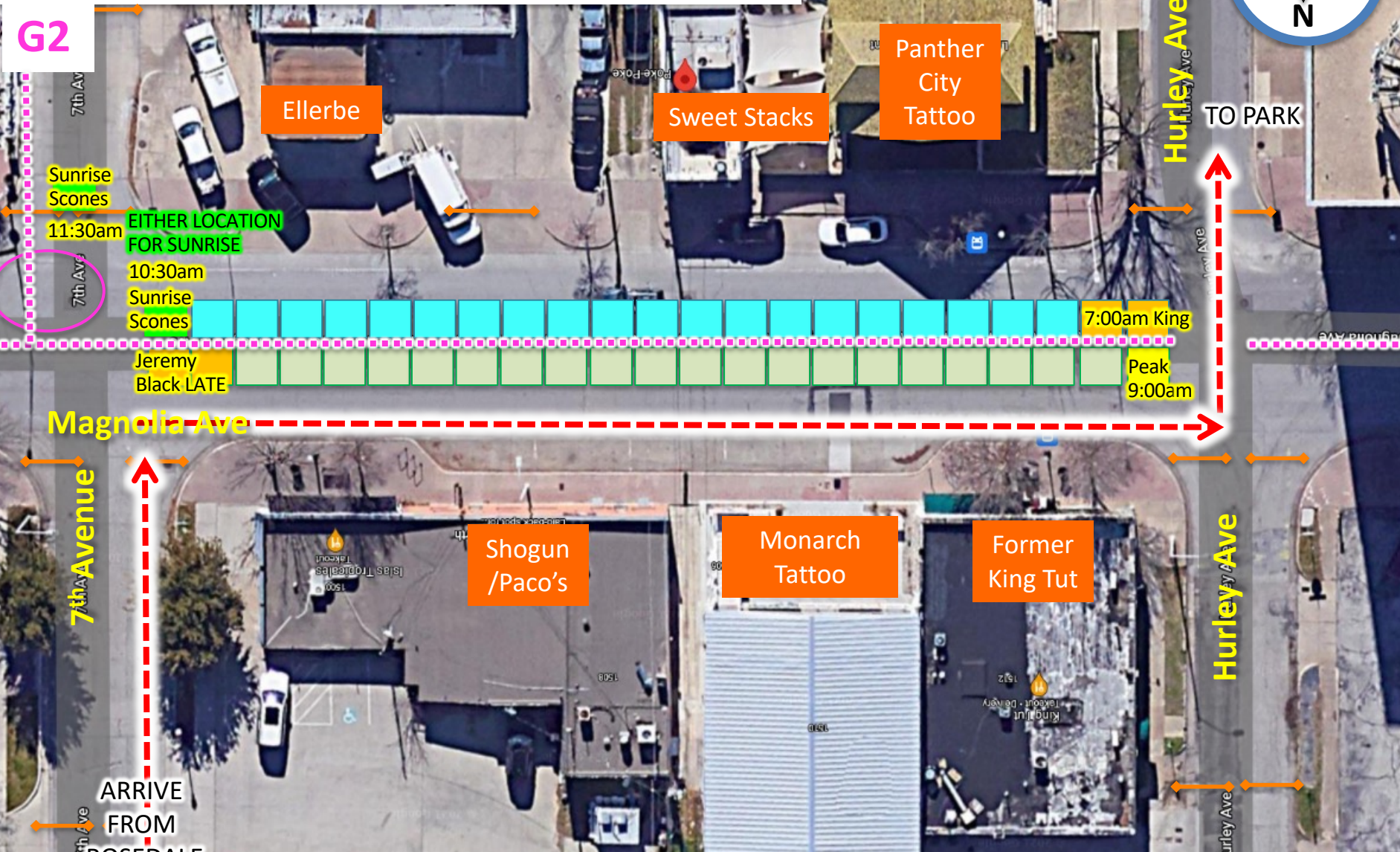




# Block 2 Hurley Ave. to 7<sup>th</sup> Avenue: 230 ft

-----> Flow of artist traffic for set up and tear down X power

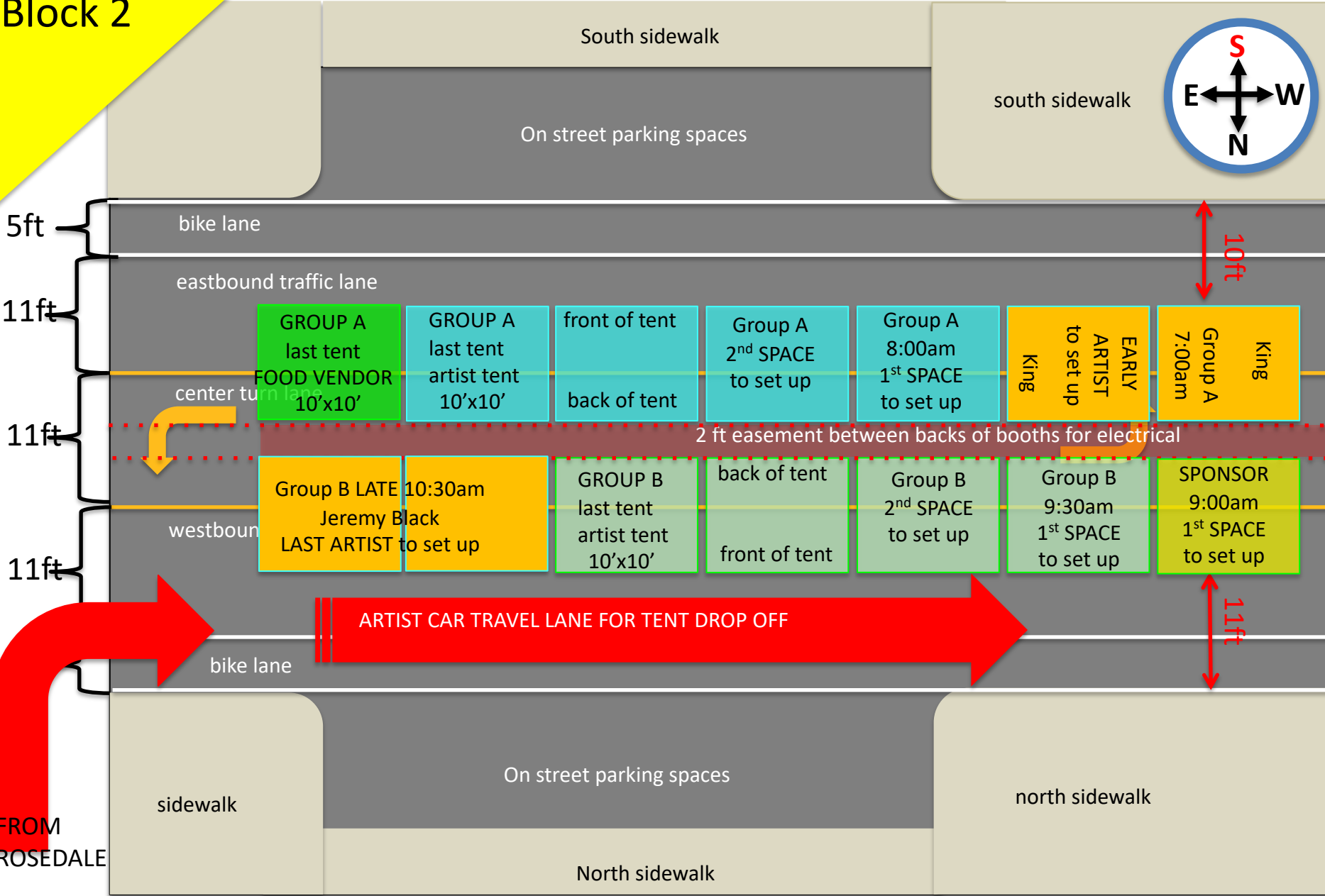
- SPONSOR
- GROUP A Artist tents, 10' x 10' set up side-by-side
- FOOD
- GROUP B Artist tents, 10' x 10' set up side-by-side





Block 2

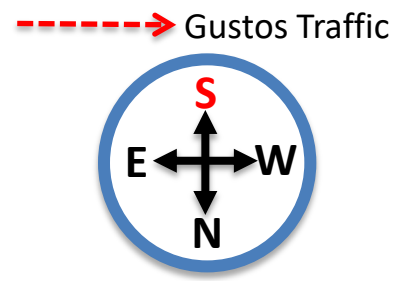
Roadway is 43ft wide





# SUNRISE SCONES

## Block 3 Fairmount to 7<sup>th</sup> Avenue



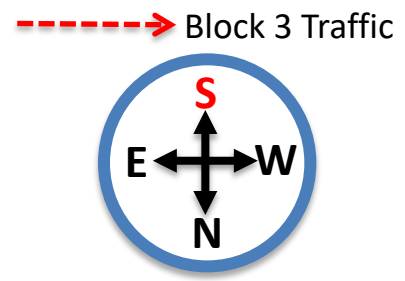


# Block 3



# PARKING MAP

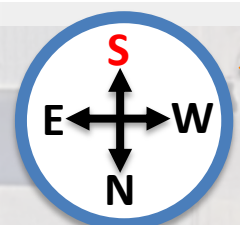
## Block 3 Fairmount to 7<sup>th</sup> Avenue





**X** power

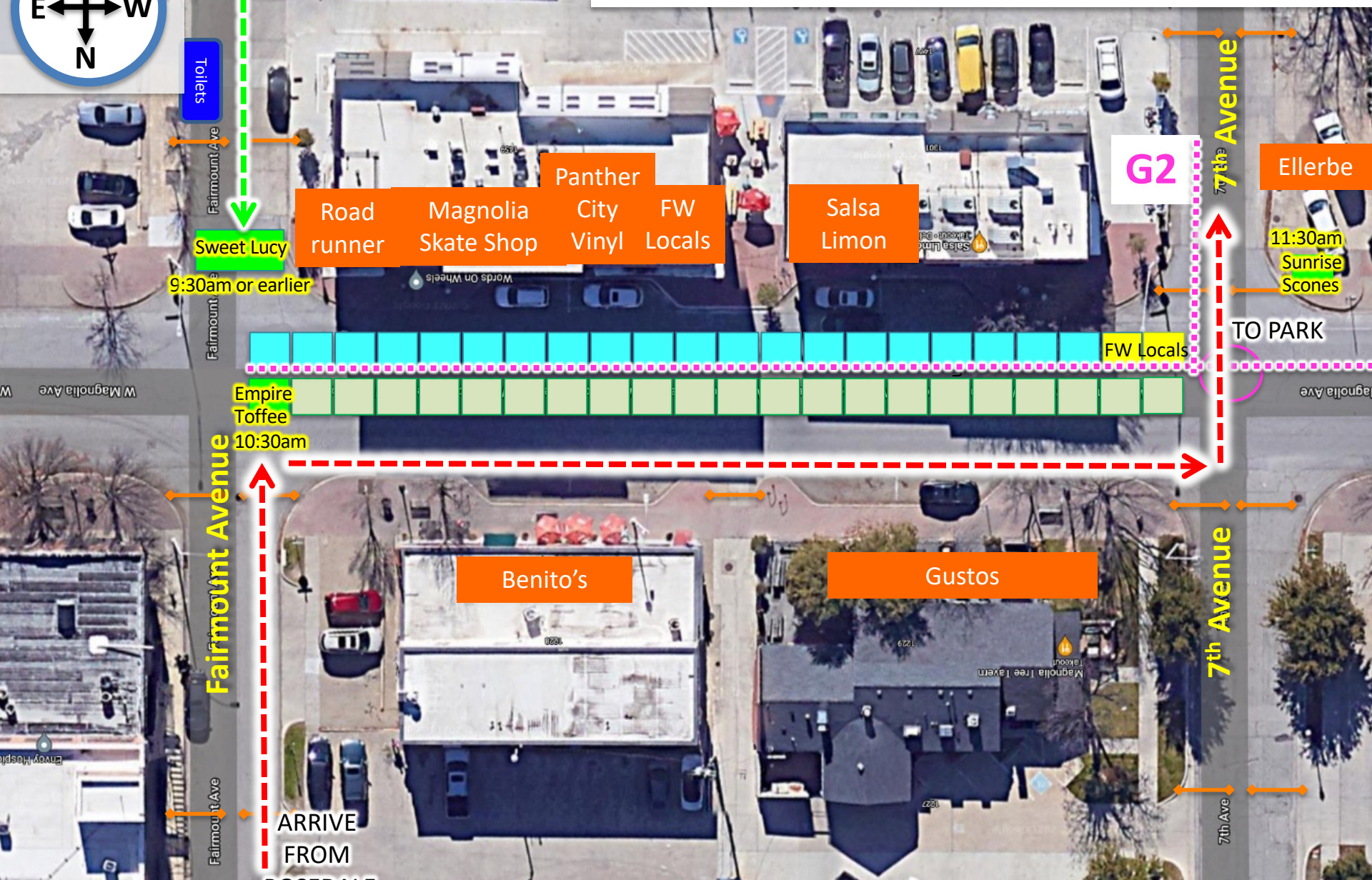
### Flow of artist traffic for set up and tear down

 SPONSOR

SPECIAL

GROUP A Artist tents, 10' x 10' set up side-by-side

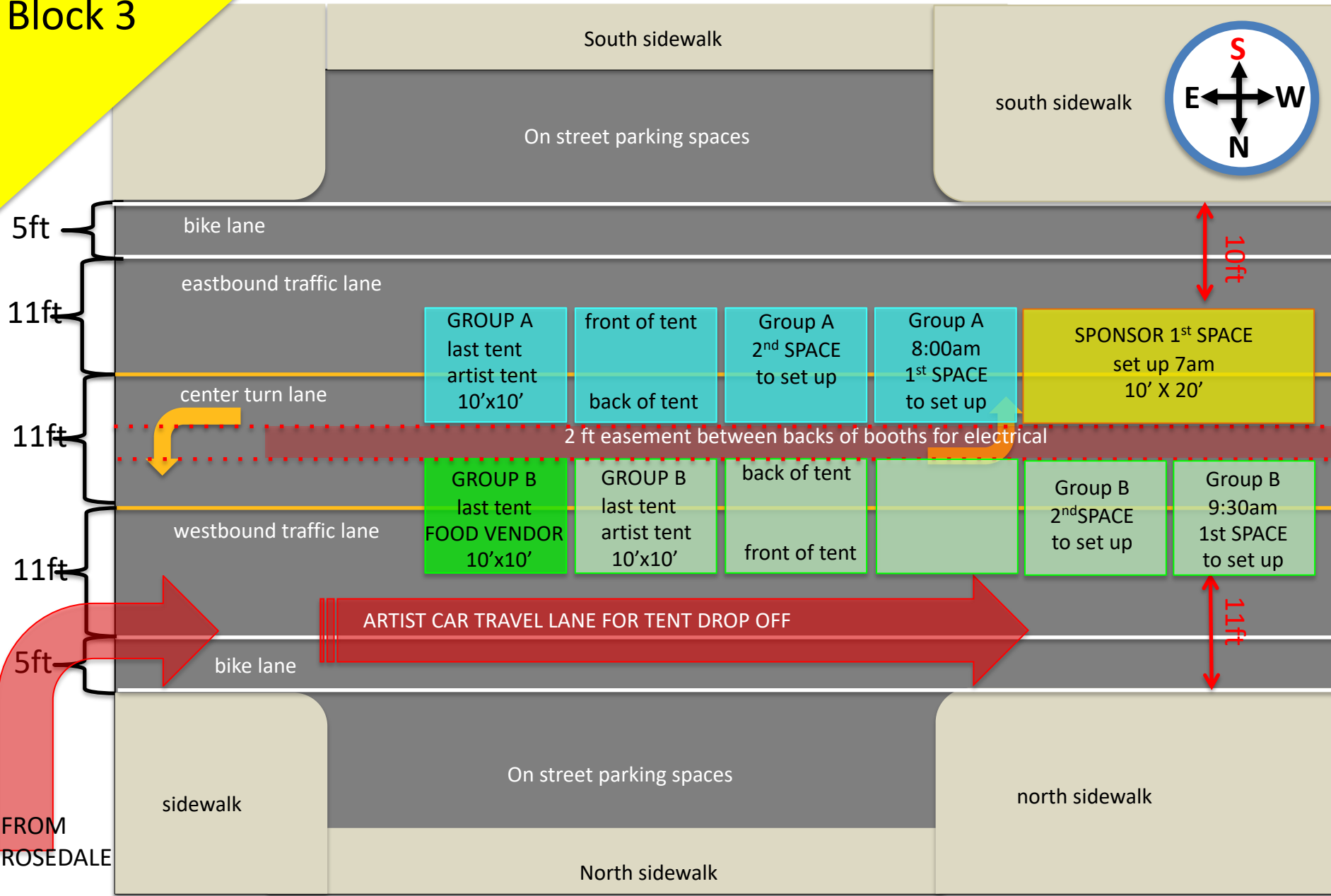
GROUP B Artist tents, 10' x 10' set up side-by-side





Block 3

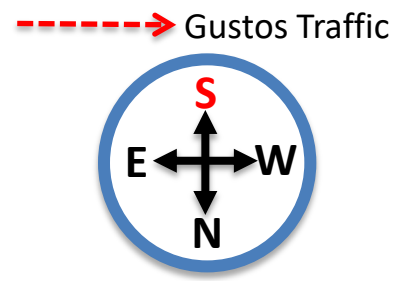
Roadway is 43ft wide





# ARTISTRY SOUL MUSICIANS AT GUSTOS

## Block 3 Fairmount to 7<sup>th</sup> Avenue



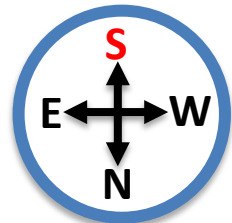


# Block 4



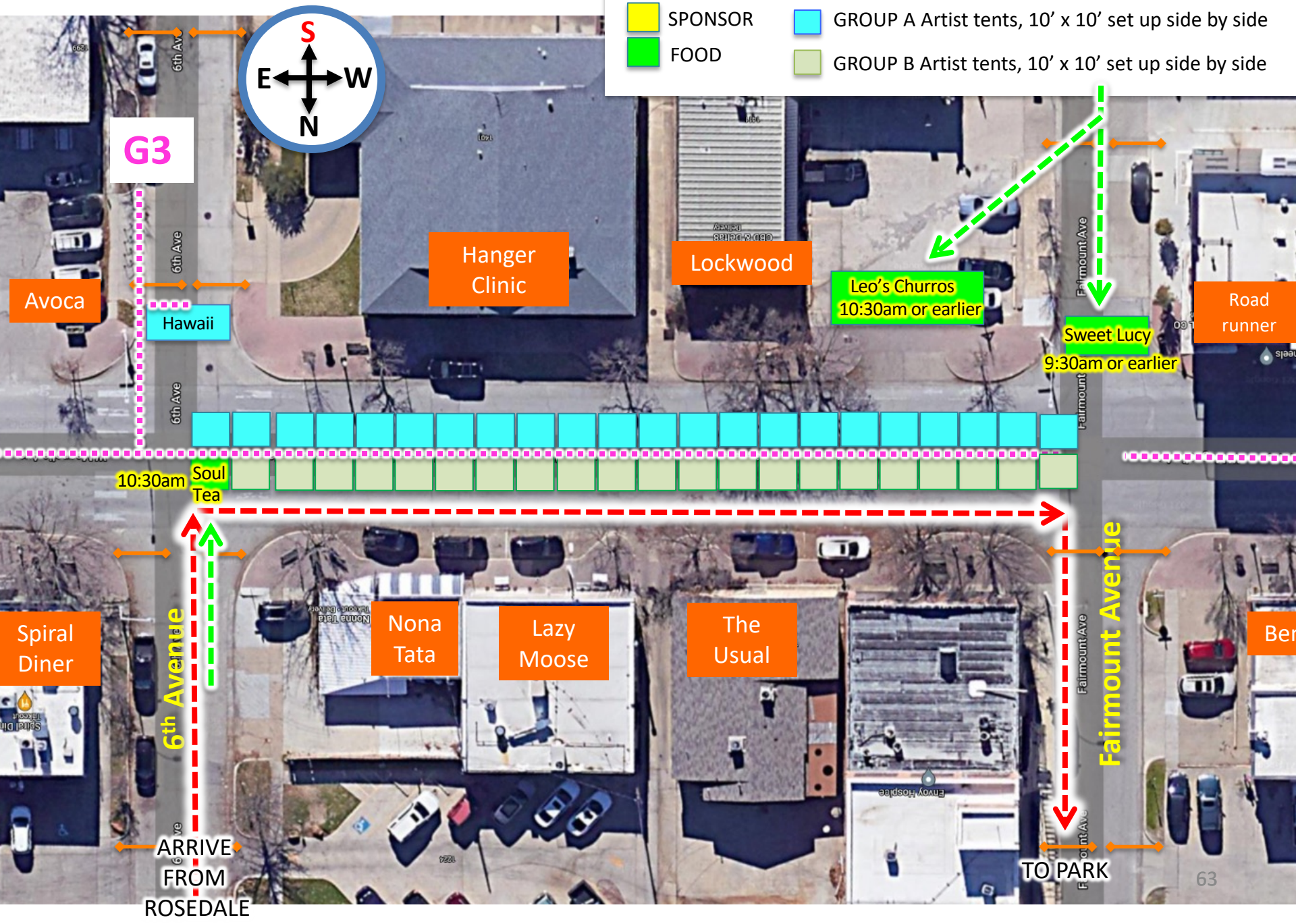
# PARKING MAP Block 4 6<sup>th</sup> Avenue to Fairmount Ave

---> Block 4 Traffic



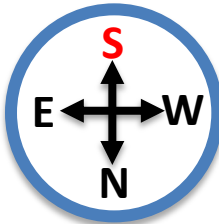


# Block 4 Fairmount to 6<sup>th</sup> Avenue 240 feet





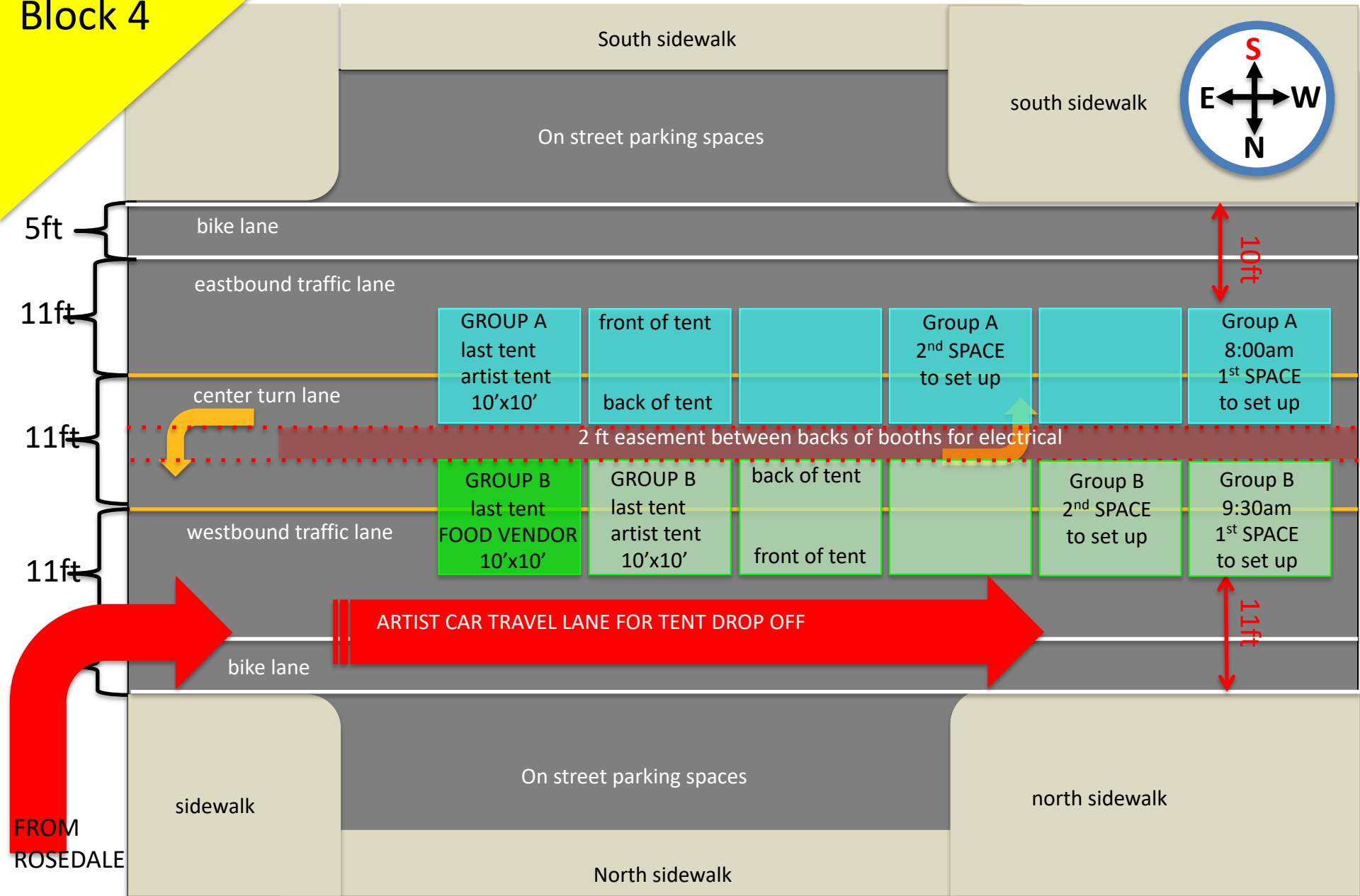
**FOOD VENDOR ARRIVAL MAP**  
**Leo's Churros and Sweet Lucy's**  
**Block 4 Magnolia Avenue at Fairmount Avenue.**





Block 4

Roadway is 43ft wide



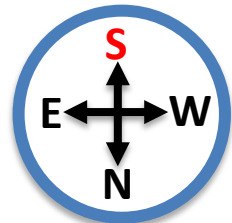


# Block 5



# PARKING MAP Block 5 S. Lake Street to 6<sup>th</sup> Avenue

-----> Block 5 Traffic



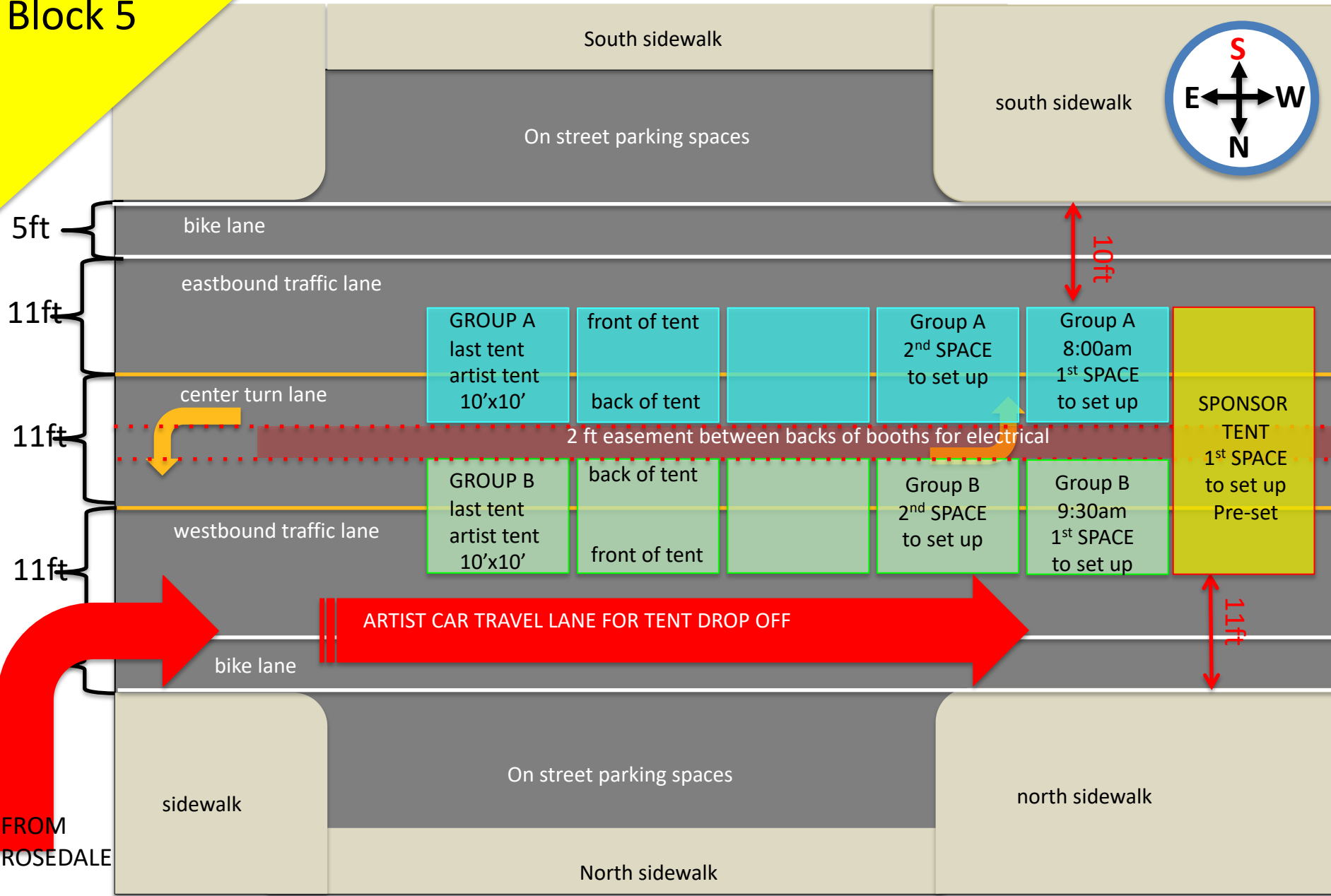
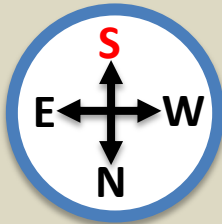






Block 5

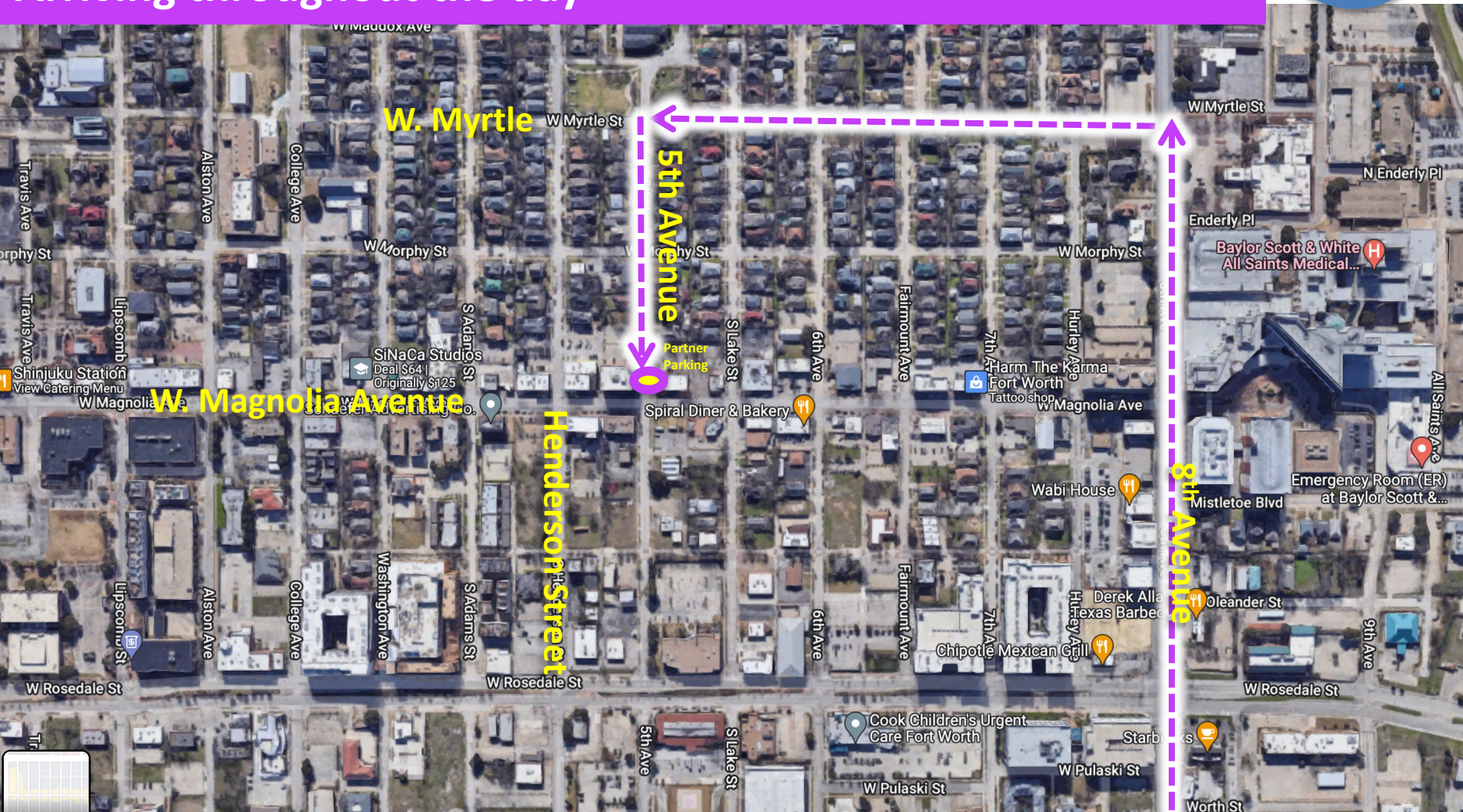
Roadway is 43ft wide





# Block 6





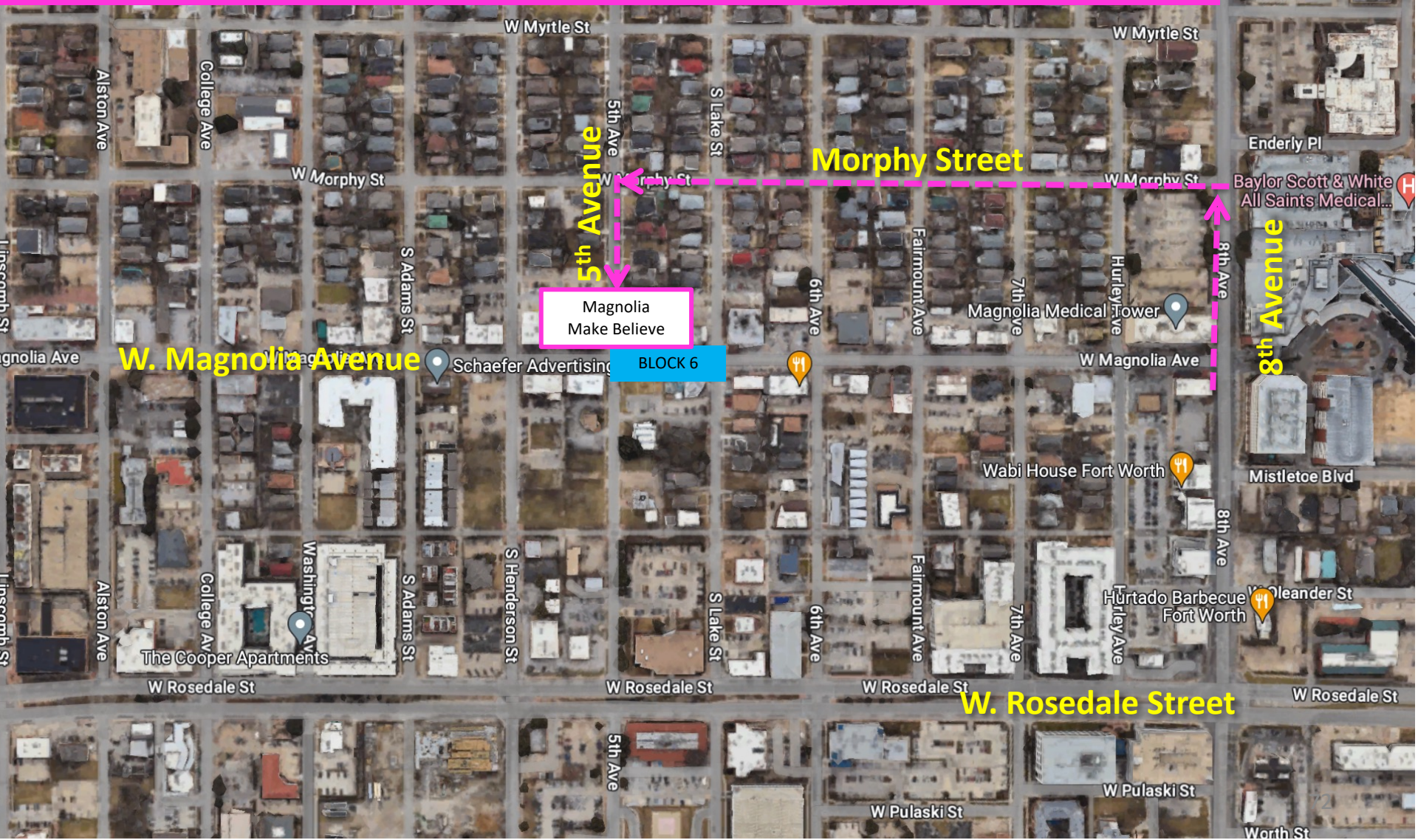
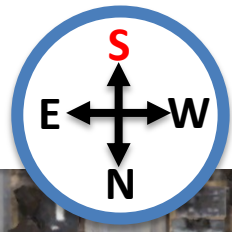


Block 6

LOOT RENTALS DELIVERY

MAGNILIA MAKE BELIEVE CHILDRENS AREA

ARRIVAL ROUTE DELIVERY AREA #1 PROPOSED FOR 7:00am

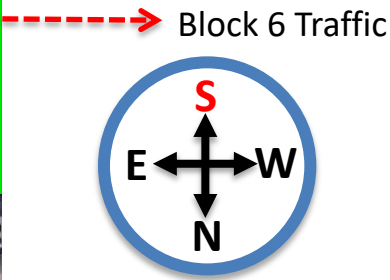




# ARRIVAL MAP

## Rooted & BarksDoggie

### Block 6 5<sup>th</sup> Avenue to S. Lake Street





# FOOD VENDOR ARRIVAL MAPS

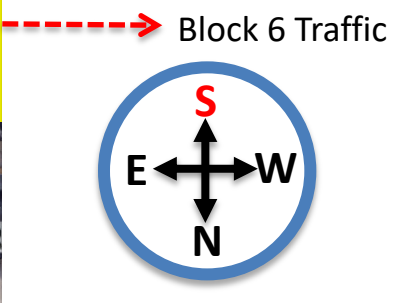
## Block 6 5<sup>th</sup> Avenue to S. Lake Street

-----> FOOD  
-----> VENDOR





# PARKING MAP Block 6 5<sup>th</sup> Avenue to S. Lake Street





# Block 6 S. Lake Street to 5<sup>th</sup> Avenue: 235 ft

GROUP A Artist tents, 10' x 10' set up side by side

- SPONSOR
- Flow of artist traffic for set up and tear down
- FOOD
- GROUP B Artist tents, 10' x 10' set up side by side



Stage

Produced by  
The Chat  
Room Pub

Mama  
Lama

10:30 am

Yonsei

9:30am

Monkey  
Shines

10:30am

90's BBQ

9:30am

Chat  
Room

Chat Room

Featured  
Artist

Art Tooth

No tents  
Turn lane

S. Lake Street

TO PARK

Toilets

Maggie's  
R&R

Maggie's RnR  
American • \$\$

1264

Nate B.  
Barks  
Doggie

Uproot

Temporarily Closed

817Vintage  
Late Set Up

5th Ave.

5th Ave

ARRIVE  
FROM  
ROSEDALE

&  
olia  
re

MMB Kids  
Area

Leaves

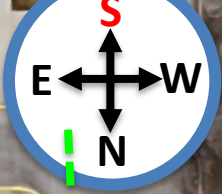
Stir Crazy Baked Goods  
Pastries • \$

Neighborhood  
Wine

G4

LOOT & Kids  
Area Tables  
and seating





Stage

Produced by  
The Chat  
Room Pub

G4

Loading Zone for kids partners  
and Chat Room Band access

MMB Kids  
Area

LOOT & Kids  
Area Tables  
and seating

Stir Crazy Baked Goods  
Pastries • \$

Leaves

1255

Neighborhood  
Wine

Monkey  
Shines

10:30am

90's BBQ

9:30am

Chat  
Room

Chat Room

Mama  
Lama

10:30am

Pie Man Pizza  
Bar  
Yonsei  
9:30am

Featured  
Artist

Art Tooth

No tents  
Turn lane

817Vintage  
Late Set Up

Uproot

Nate B.  
Barks  
Doggie

Temporarily Closed

Maggie's  
R&R

Maggie's RnR  
American • \$\$

1264

Toilets

5th Ave  
ARRIVE FROM  
ROSEDALE

ARRIVE FROM  
ROSEDALE

TO PARK

TO PARK



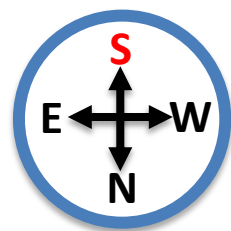




# Block 7



Block 7 Traffic



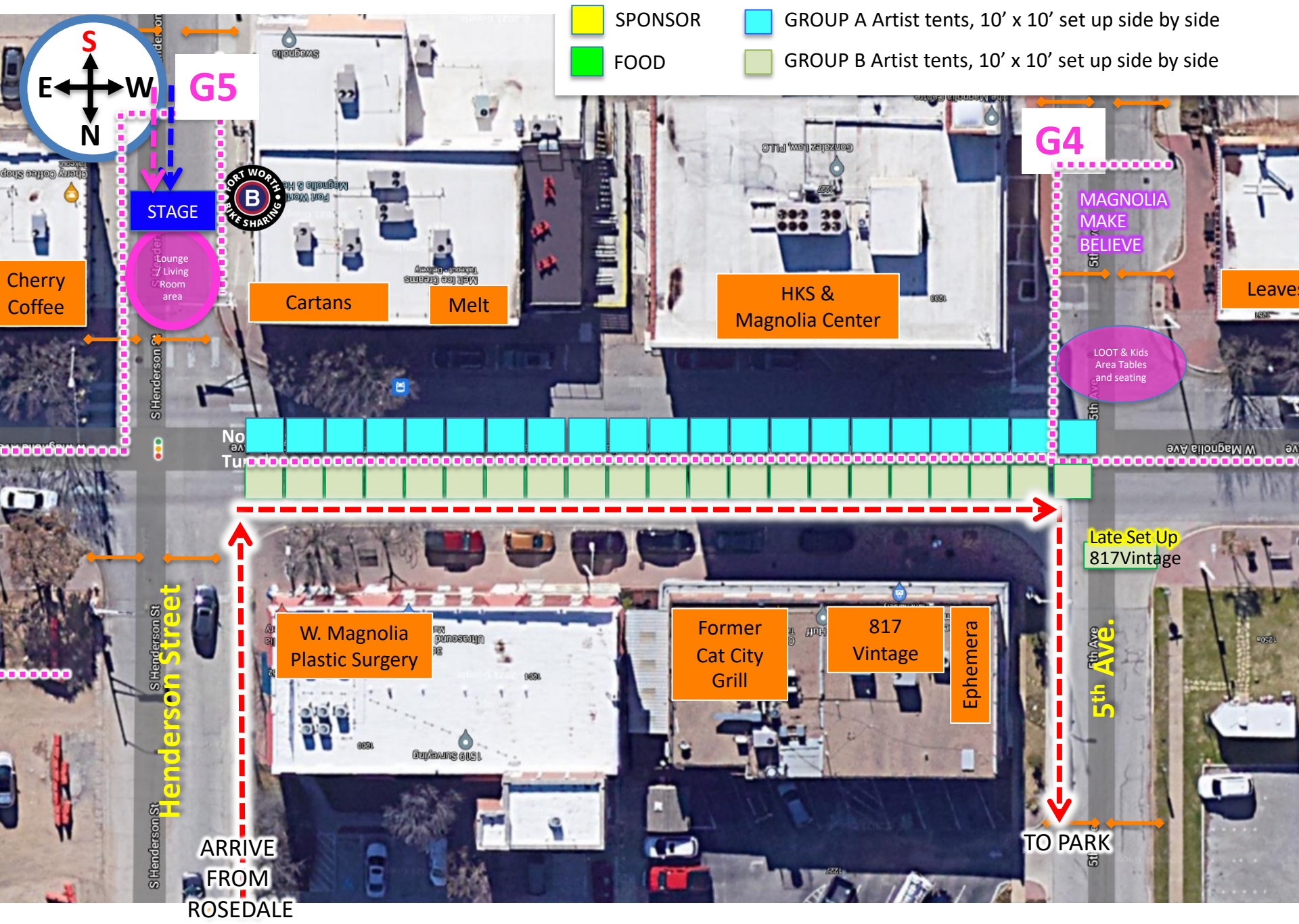
# PARKING MAP **Block 7** 5<sup>th</sup> Avenue to Henderson Street





**Block 7** 5<sup>th</sup> Avenue to Henderson Street: **230 ft**

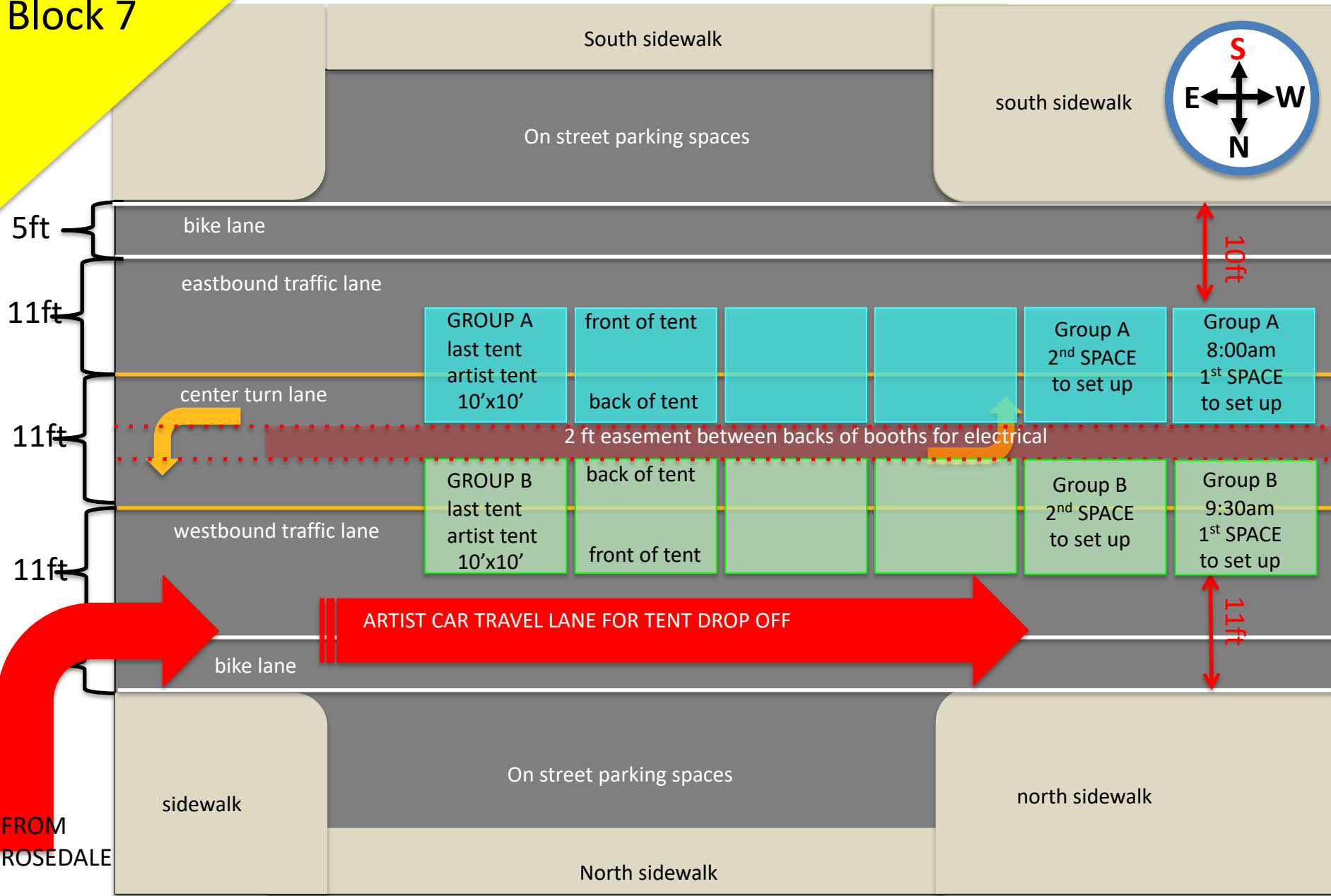
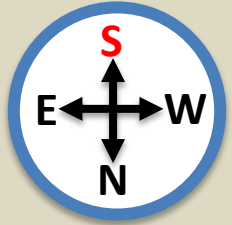
► Flow of artist traffic for set up and tear down





Block 7

Roadway is 43ft wide

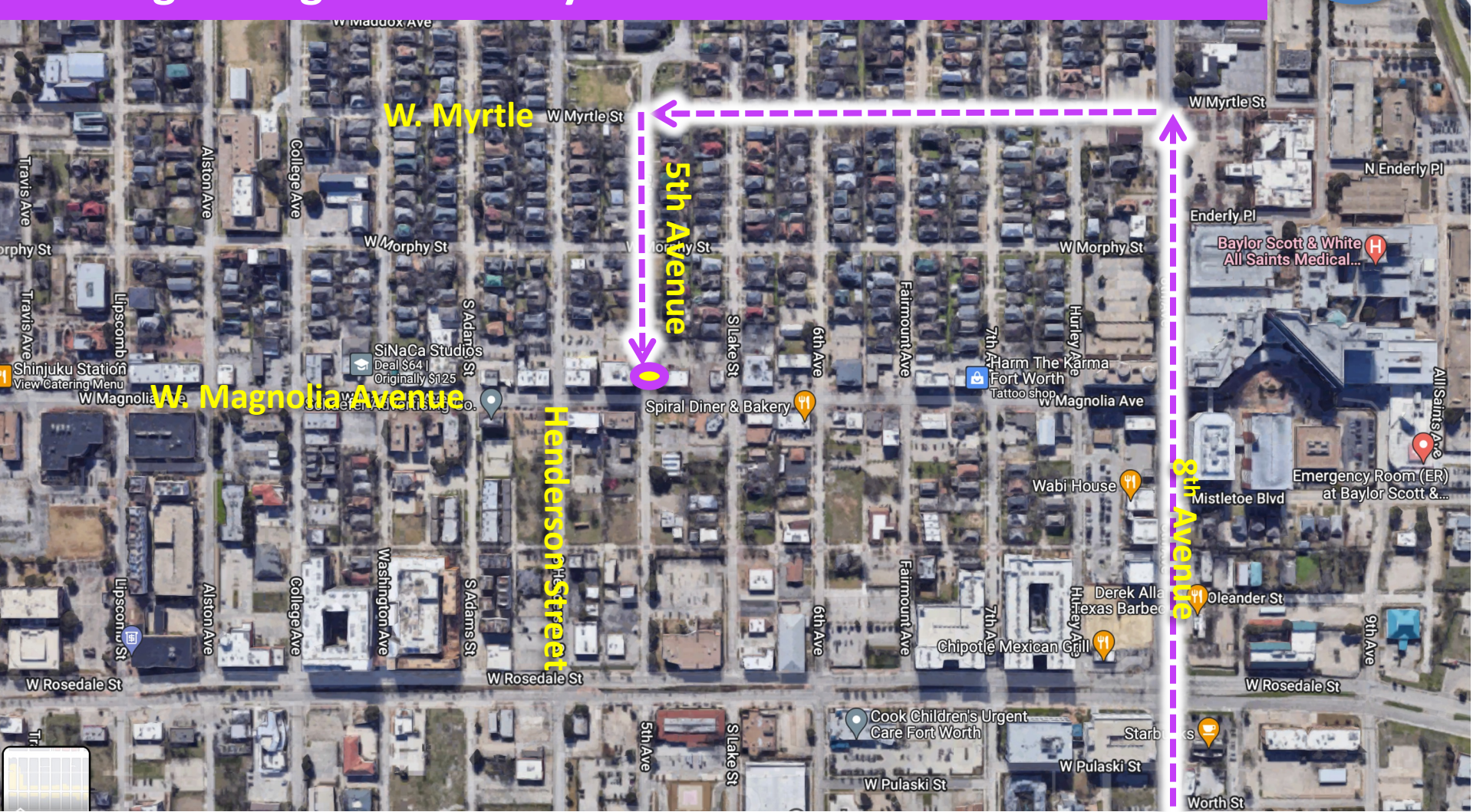
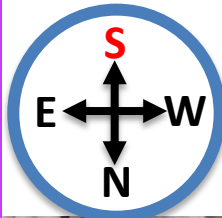


FROM  
ROSEDALE



# Block 6/7 MAGNOLIA MAKE BELIEVE Arrival

Arriving throughout the day








# Block 8



# Block 7 & 8 ARRIVAL PARKING MAP

-  BLOCK 7 ARTIST TRAFFIC – 7:00 to 10:30am
-  BLOCK 8 ARTIST TRAFFIC – 7:00 to 10:30am
-  FOOD COURT TRAFFIC - 10:30am to 11:30am

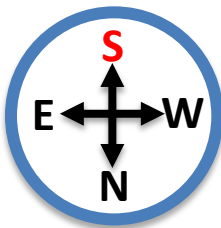








Block 8 Traffic

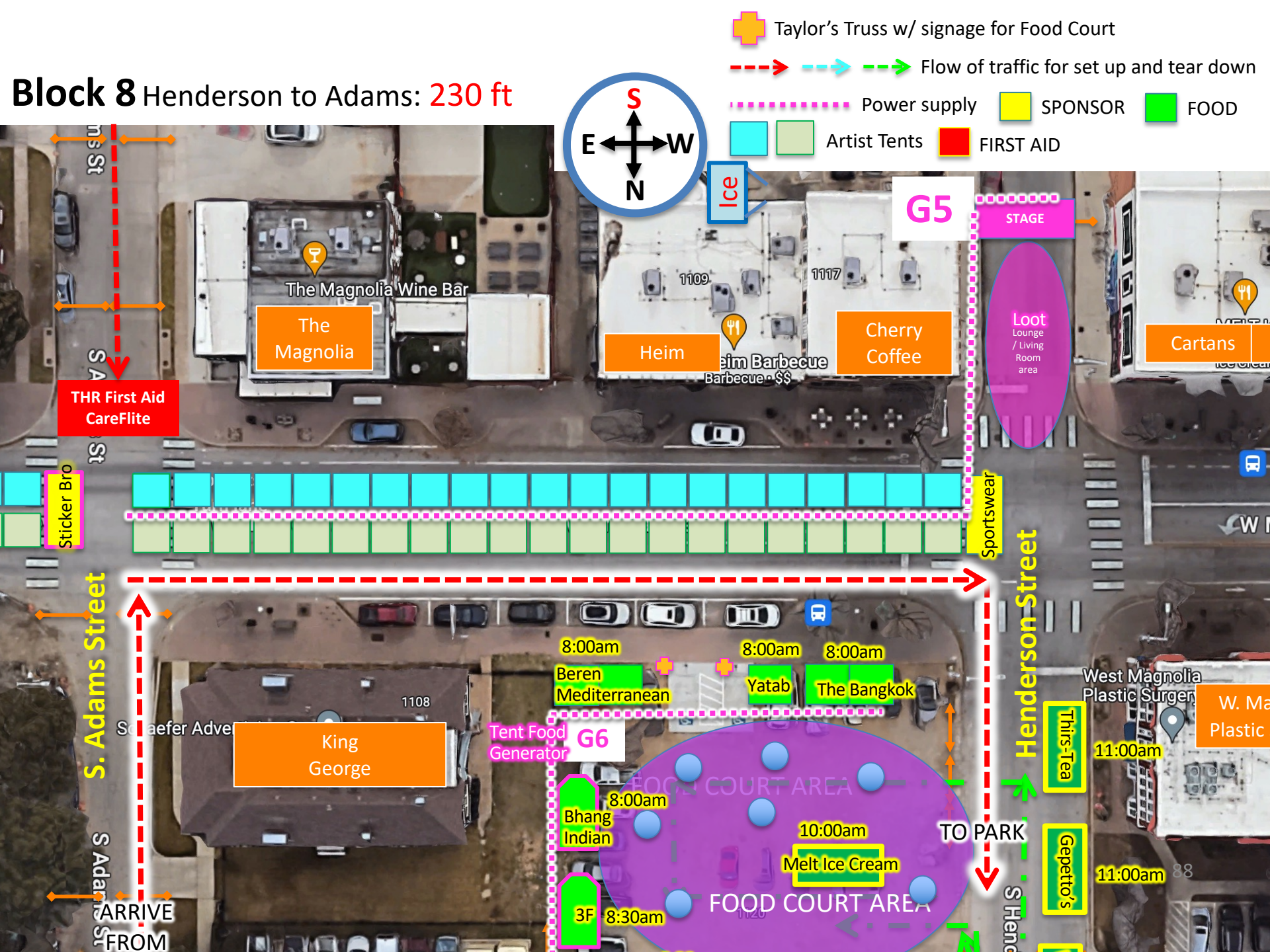


# PARKING MAP Block 8 Henderson Street to Adams St.



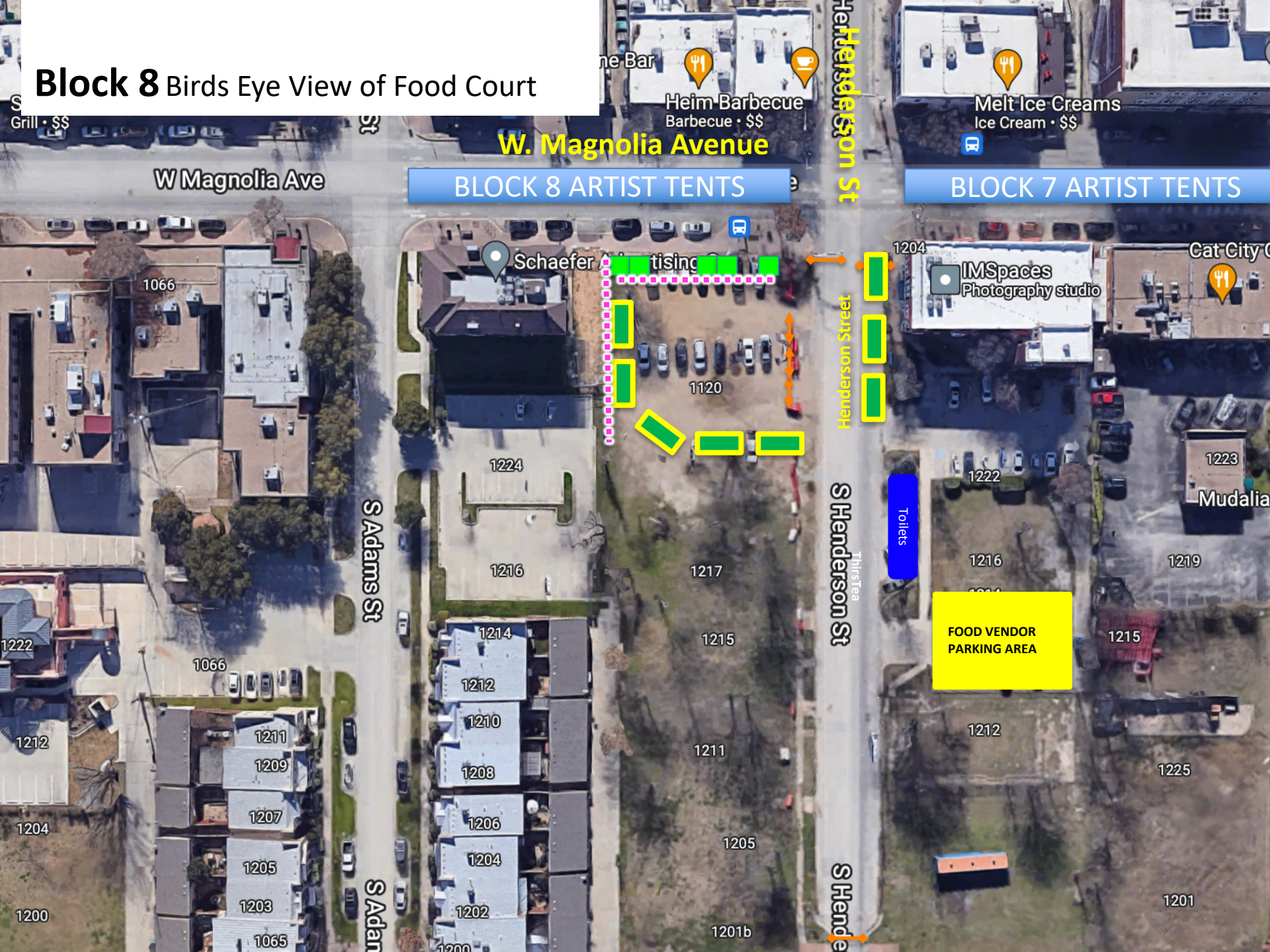


# Block 8 Henderson to Adams: 230 ft





# Block 8 Birds Eye View of Food Court



W. Magnolia Avenue

BLOCK 8 ARTIST TENTS

BLOCK 7 ARTIST TENTS

W Magnolia Ave

Henderson St

Henderson Street

S Henderson St

S Henderson St

S Adams St

S Adams St

Schaefer Advertising

IMSpaces  
Photography studio

Cat City C

Mudalia

FOOD VENDOR  
PARKING AREA

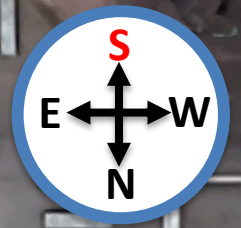
Toilets

Heim Barbecue  
Barbecue • \$\$

Melt Ice Creams  
Ice Cream • \$\$



# Block 8 Close View of the Food Court



ia Ave

W Magnolia Avenue

1108

King George

8:00am

Beren  
Mediterranean

8:00am

Yatabi

8:00am

The Bangkok

11:00am

Thins-Tea

West Magnolia  
Plastic Surgeon

100  
Food  
Generator  
G6

Bhang  
Indian

8:00am

10:00am

Melt  
Ice Cream

11:00am

Gepetto's

3F

8:30am

Silver Fox

8:30am

9:00am

Holy Frijoles

9:00am

Crazy Burger

11:30am

Wiki-Licious

S Henderson St

FOOD VENDOR PARKING

1224

FOOD COURT AREA

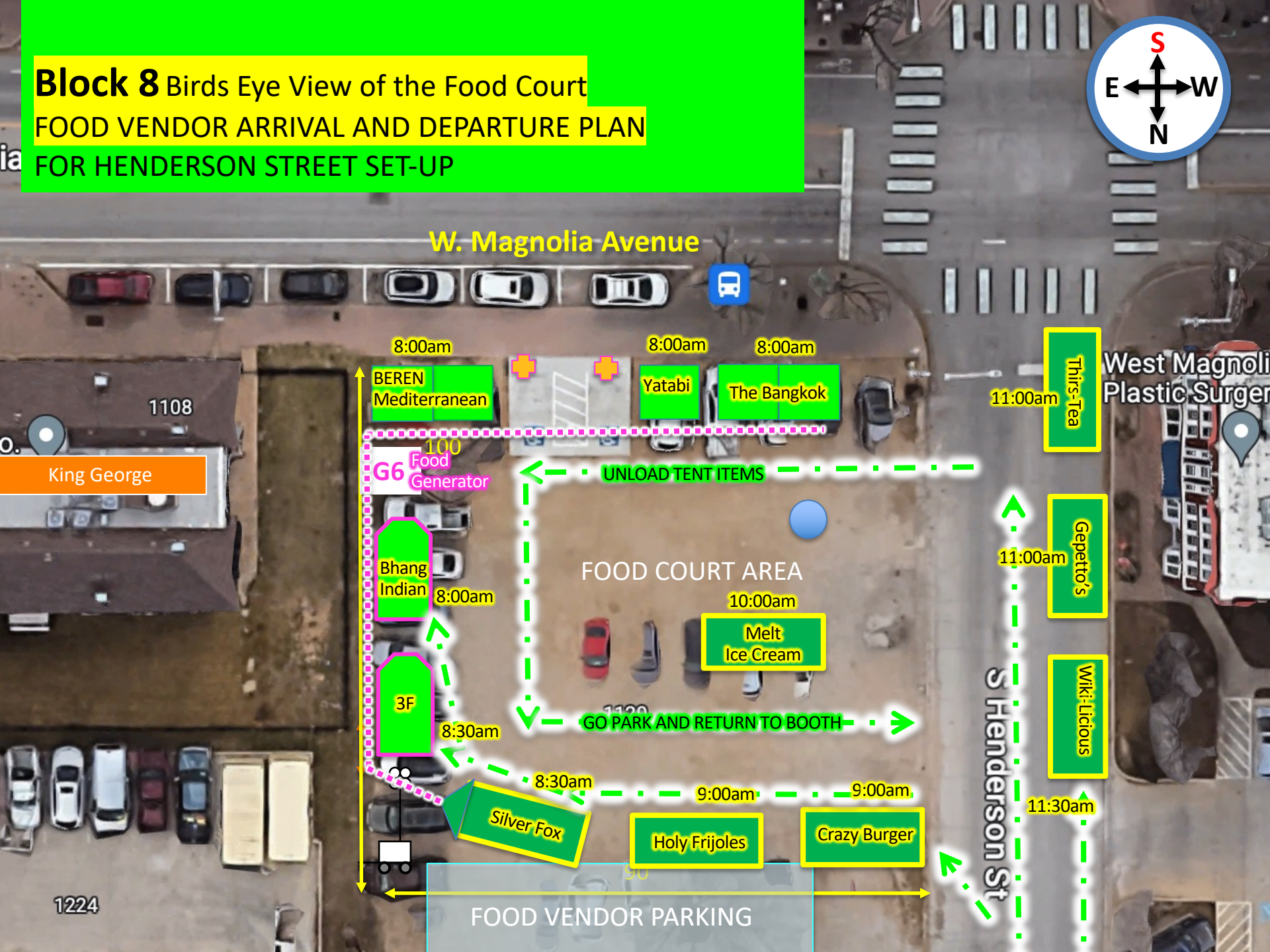
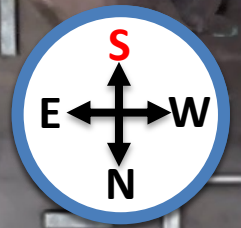
1120



# Block 8 Birds Eye View of the Food Court

## FOOD VENDOR ARRIVAL AND DEPARTURE PLAN

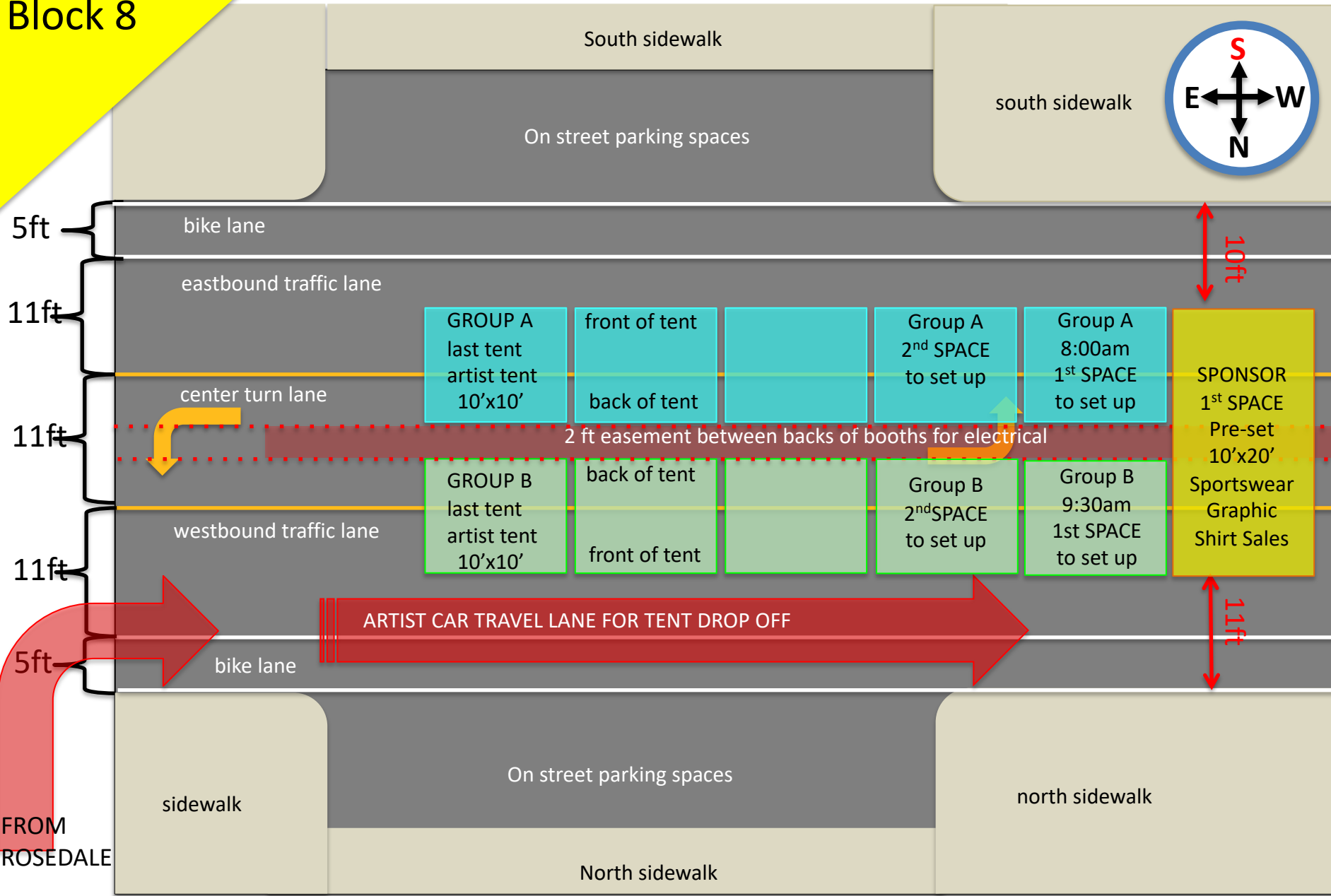
### FOR HENDERSON STREET SET-UP





Block 8

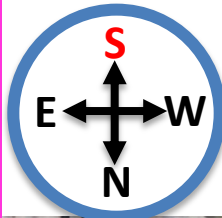
Roadway is 43ft wide





# Block 8 LOOT RENTALS DELIVERY

ARRIVAL ROUTE DELIVERY AREA #2 PROPOSED FOR 7:00am





[illegible]

**S Adams St**

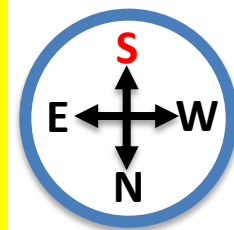
1120

**Henderson Street**

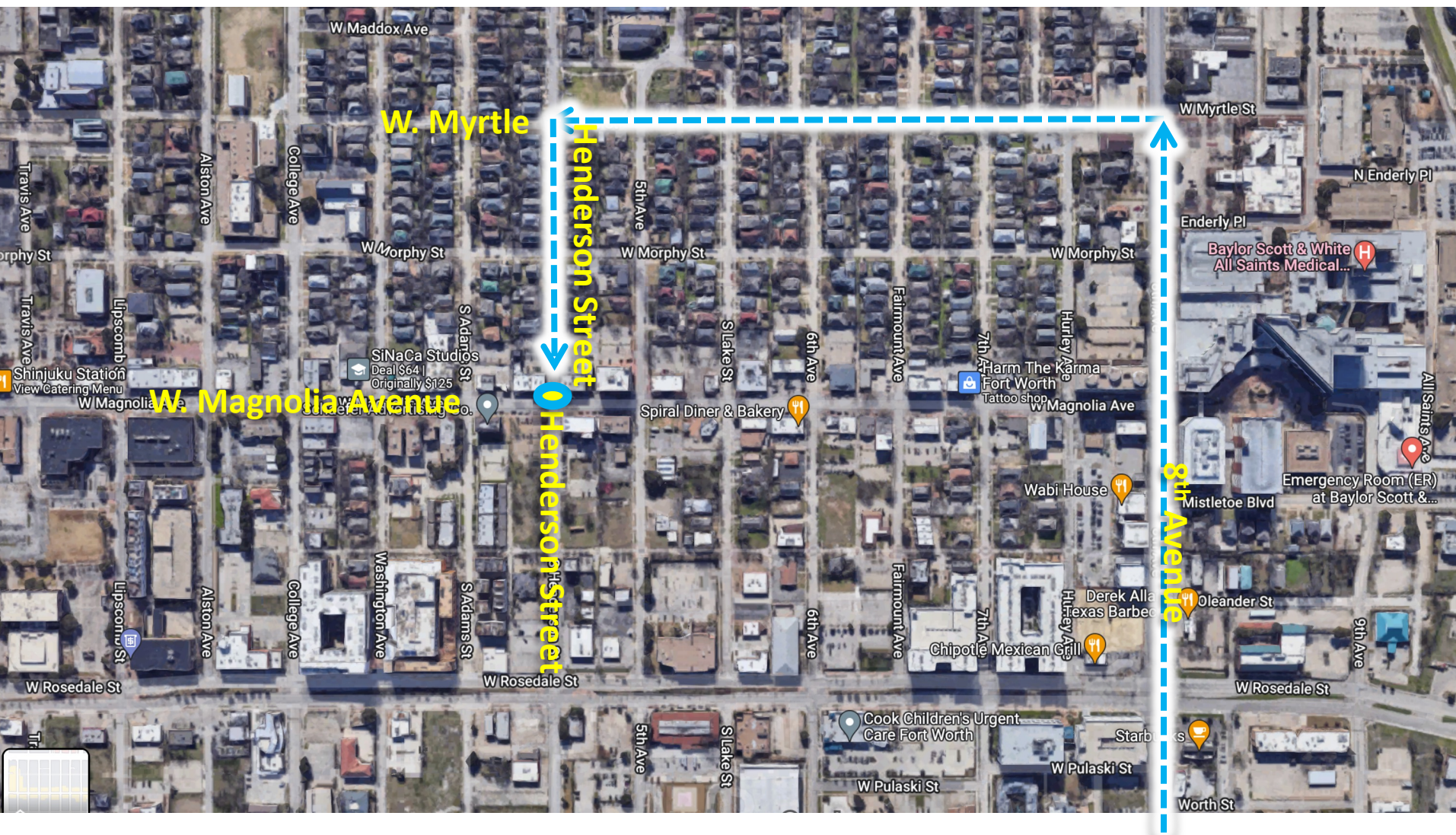
**West Magnolia  
Plastic Surgery**

W. Ma  
Plastic





# PARKING MAP Block 8 **STAGE TEAM** **Musician & Stage** ARRIVAL ROUTE









# Block 9

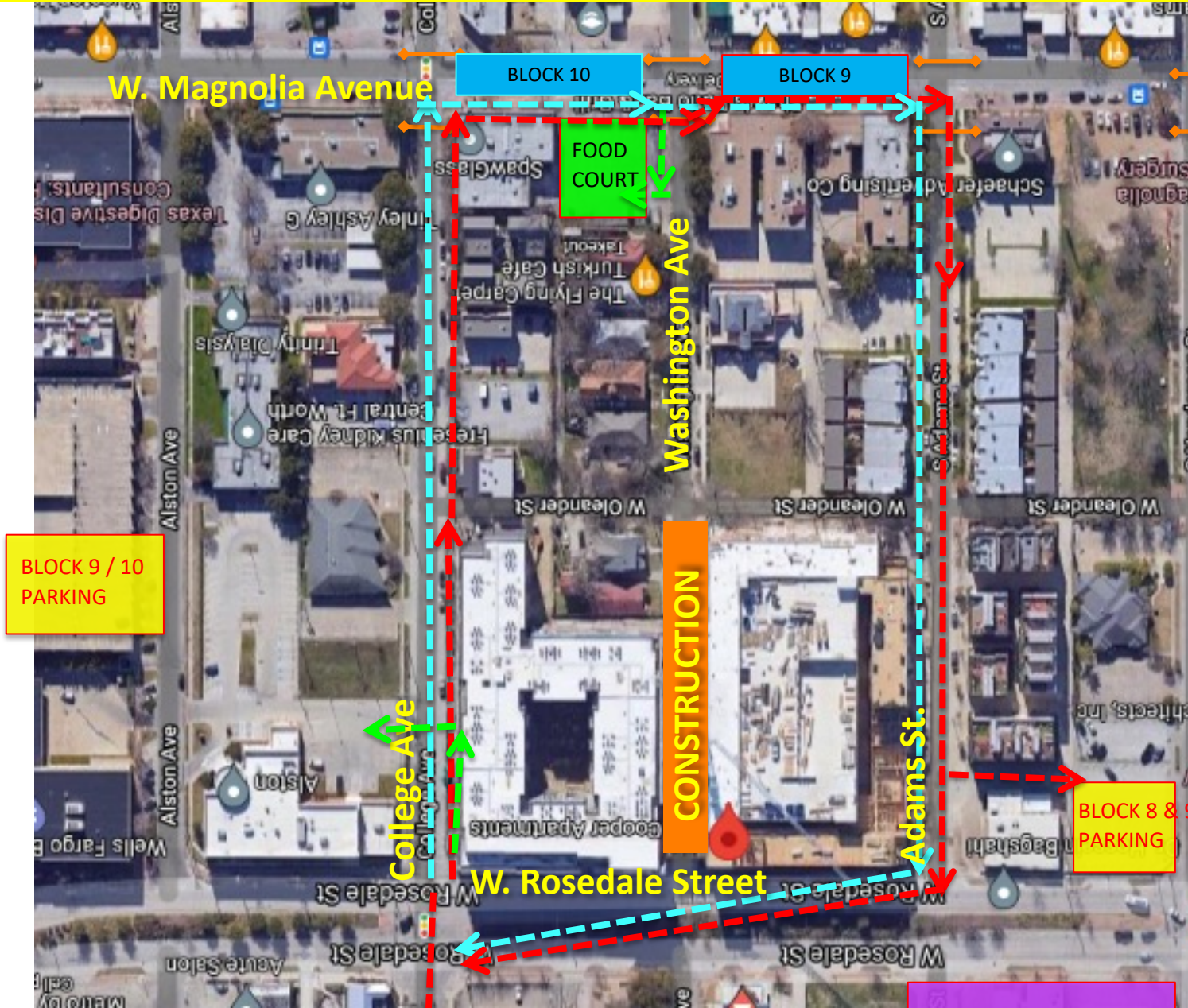


# PARKING MAP Block 9 & 10 Adams St. to College Ave





## PARKING MAP **Block 9 & 10** Adams St. to College Ave





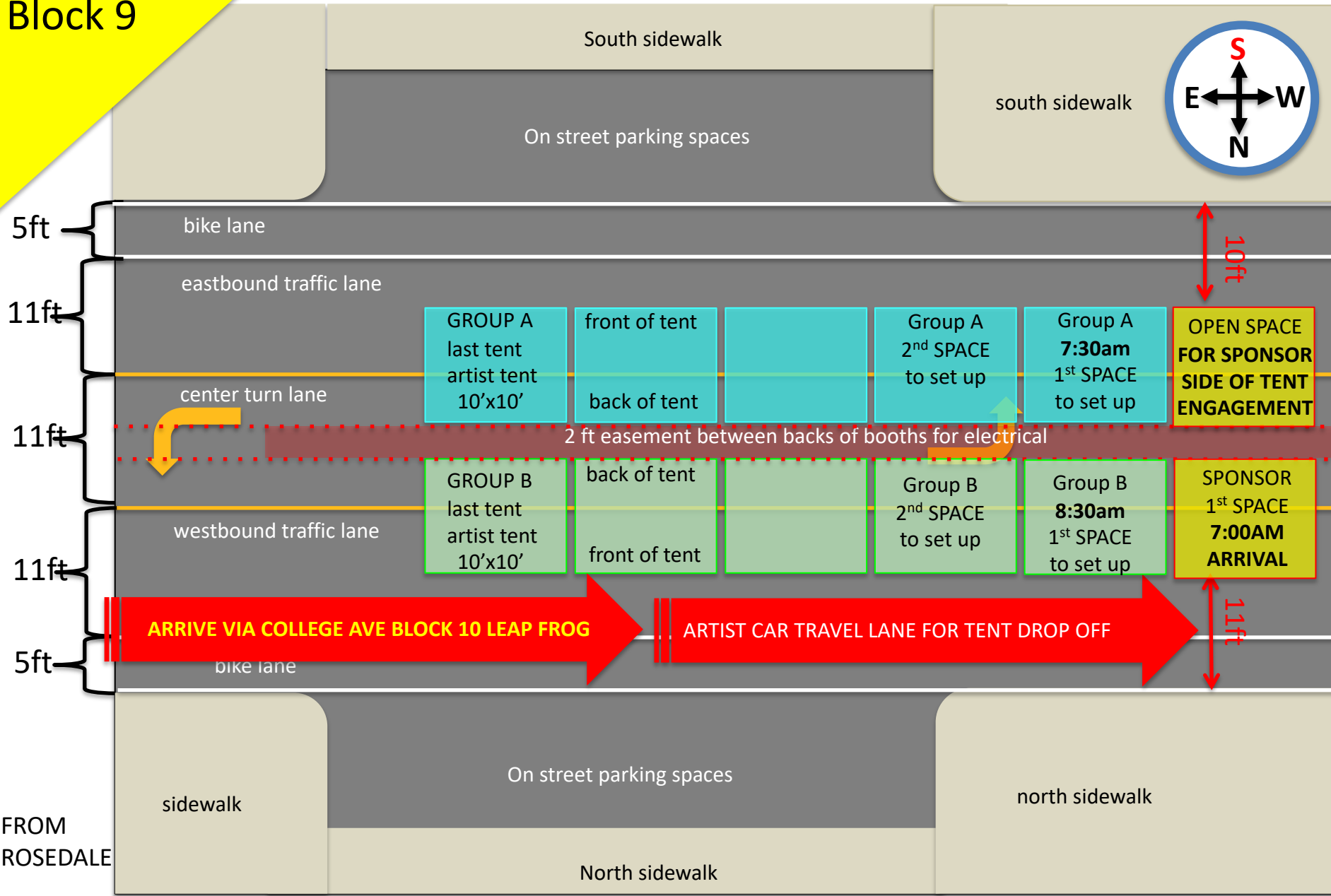
## Block 9 Adams to Washington 237ft





Block 9

Roadway is 43ft wide





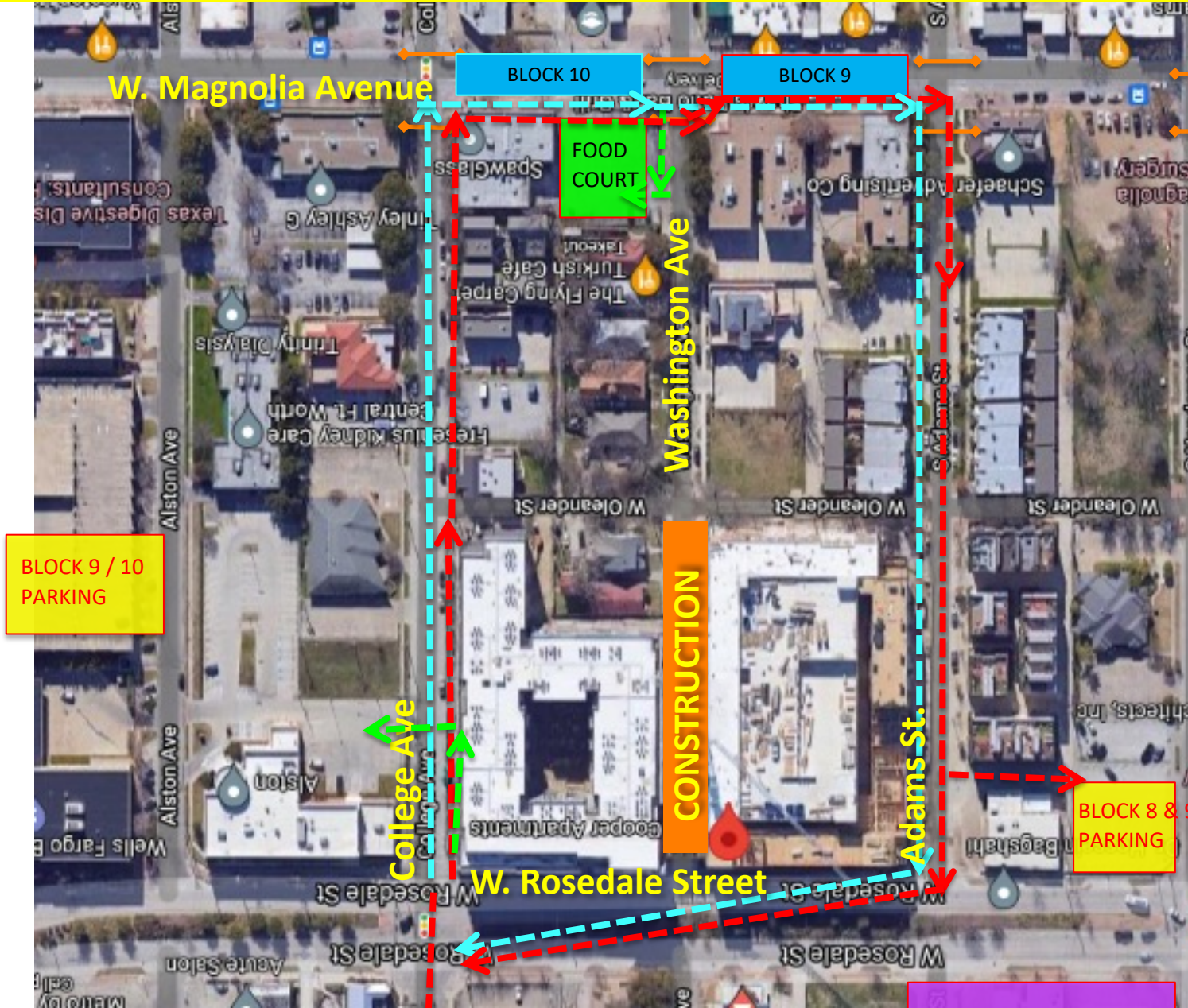
Block 10







## PARKING MAP **Block 9 & 10** Adams St. to College Ave













# Hyder Annex

Generator  
& power cords



Flow of artist traffic for set up and tear down



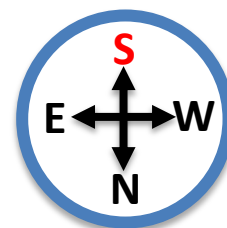
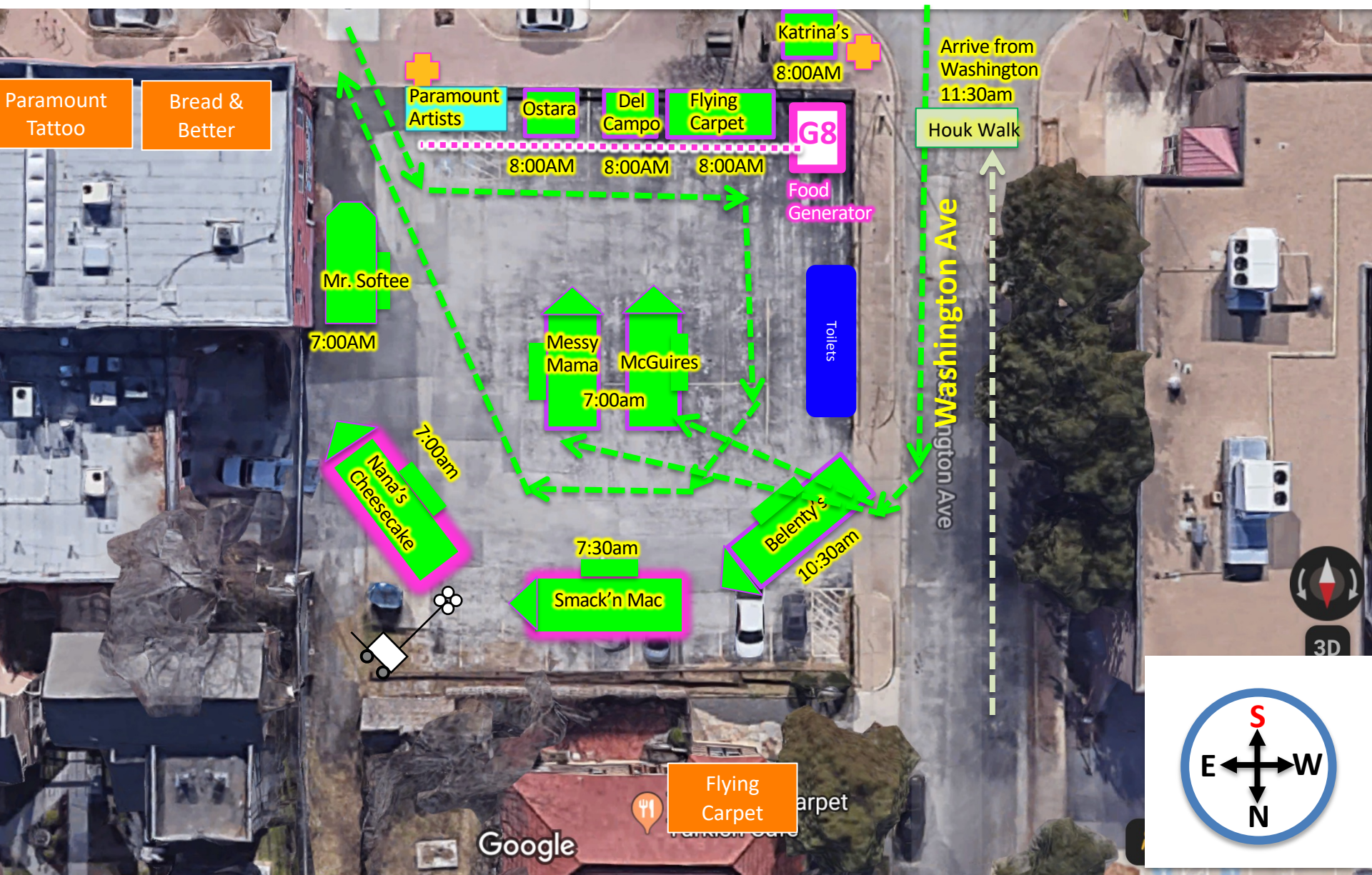
Taylor's Truss w/ Food Court Signage



Table with chairs

## Block 10 Washington to College Ave

1007 W. Magnolia Avenue 420 feet









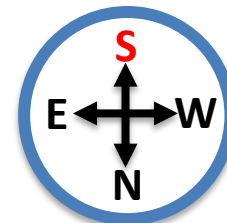
# Block 11



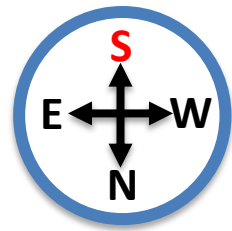
# FOOD VENDORS - TURKJERK & WESTERO

## ARRIVAL MAP Block 11/12 Set up on Alston

Block 11 Traffic







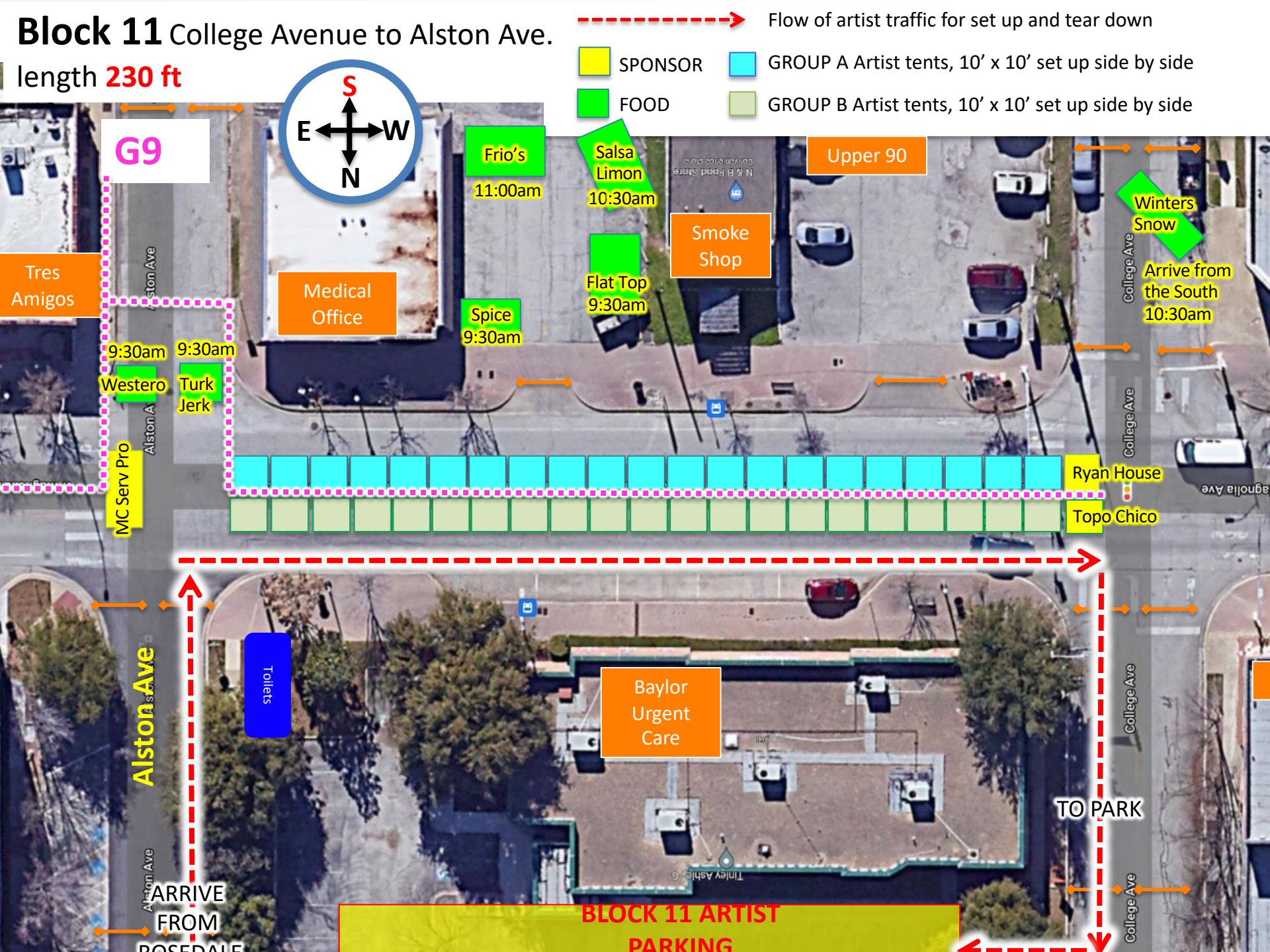
# PARKING MAP Block 11 College Ave. to Alston Ave.





# Block 11 College Avenue to Alston Ave.

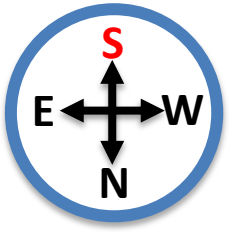
length **230 ft**





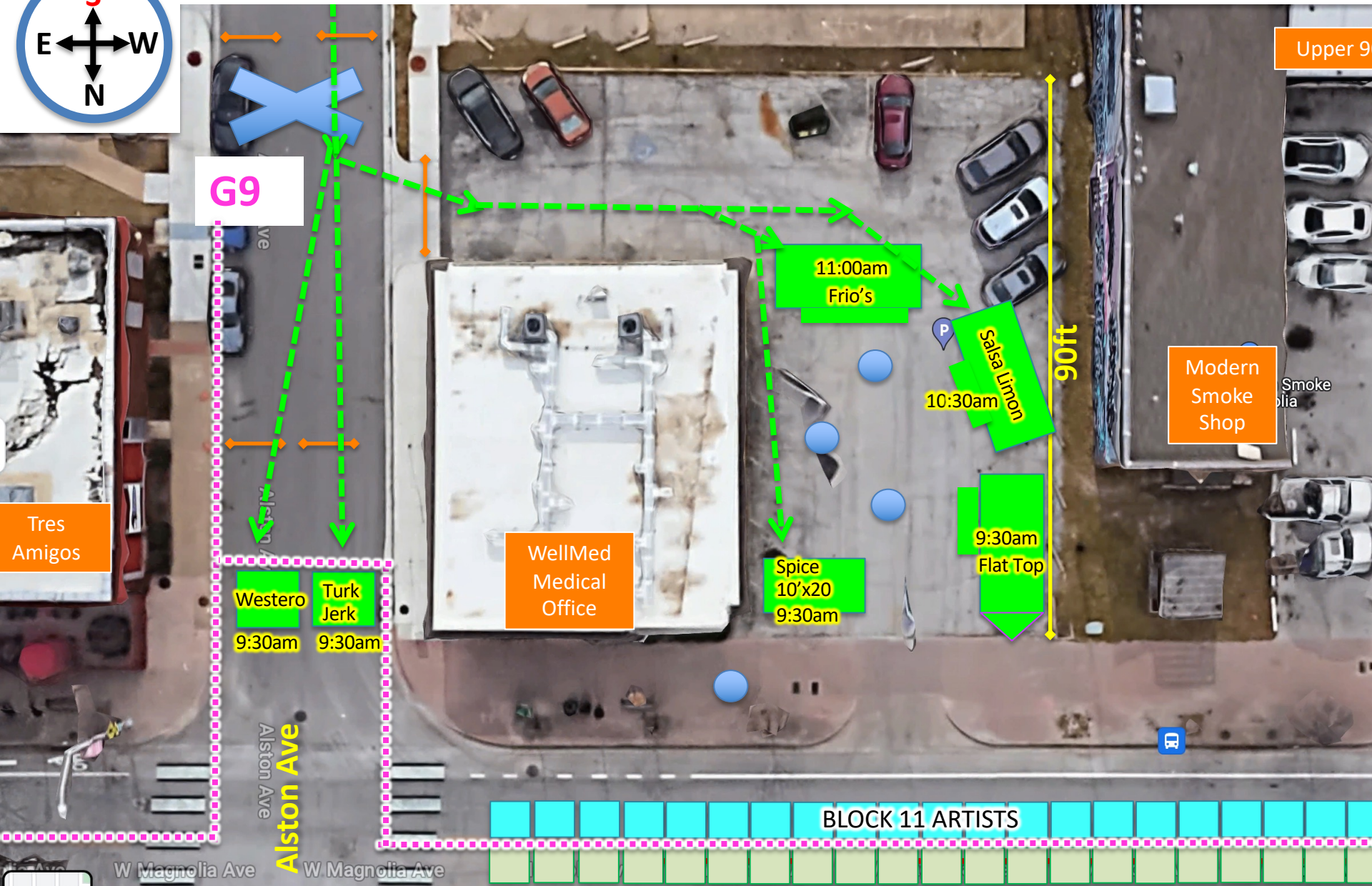
# Block 11 College Avenue to Alston Ave.

length 230 ft



City dump truck for crowd safety, arrives 11:00am

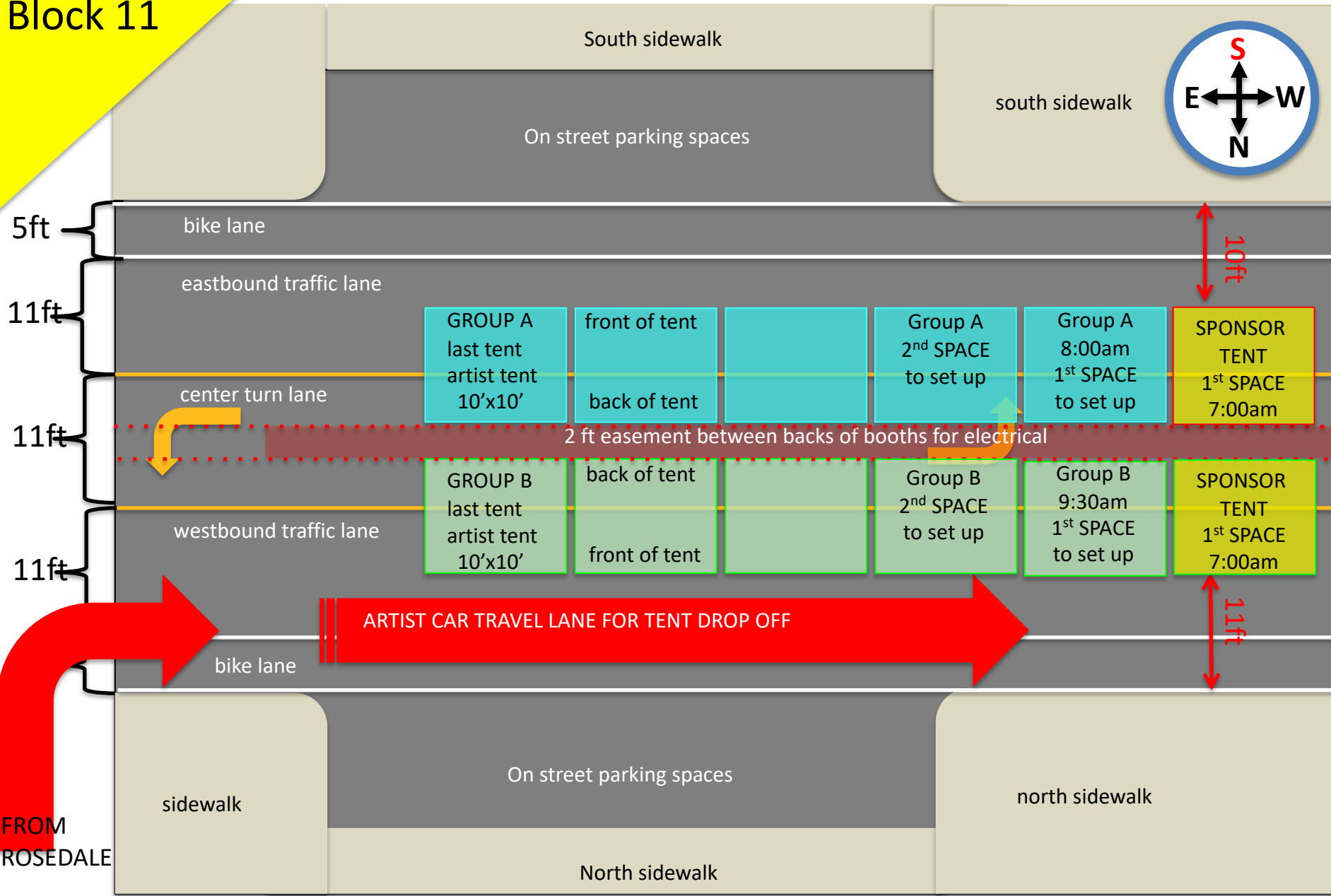
- Flow of artist traffic for set up and tear down
- SPONSOR
- GROUP A Artist tents, 10' x 10' set up side by side
- FOOD
- GROUP B Artist tents, 10' x 10' set up side by side





# Block 11

Roadway is 43ft wide





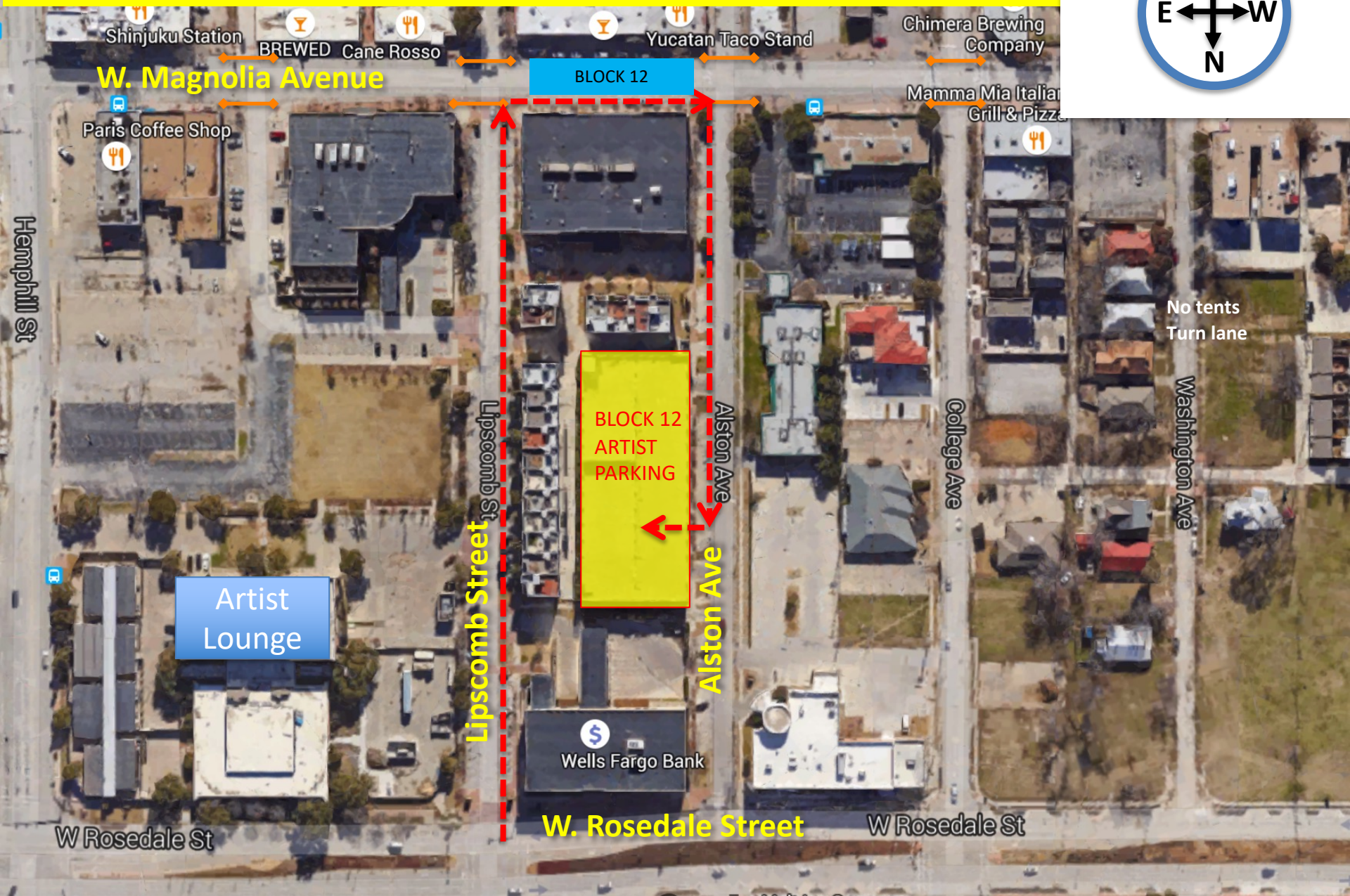
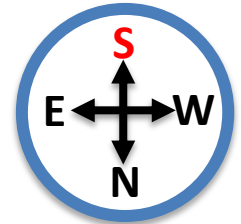
# Block 12







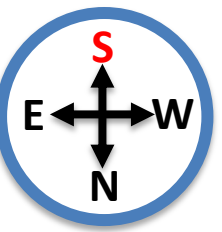
# PARKING MAP Block 12 Alston Ave. to Lipscomb St.



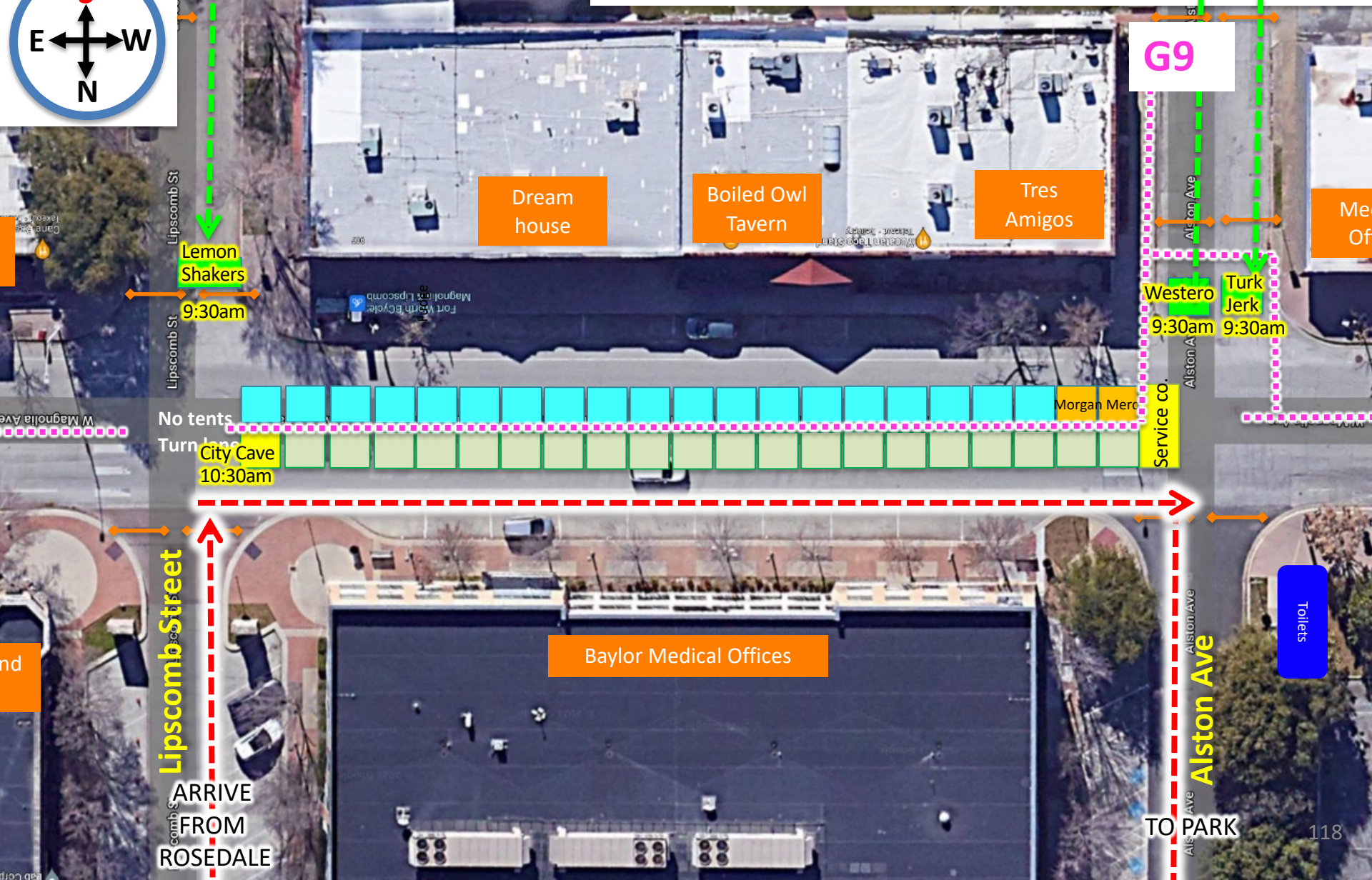


# Block 12 Alston Avenue to Lipscomb St.

240 ft



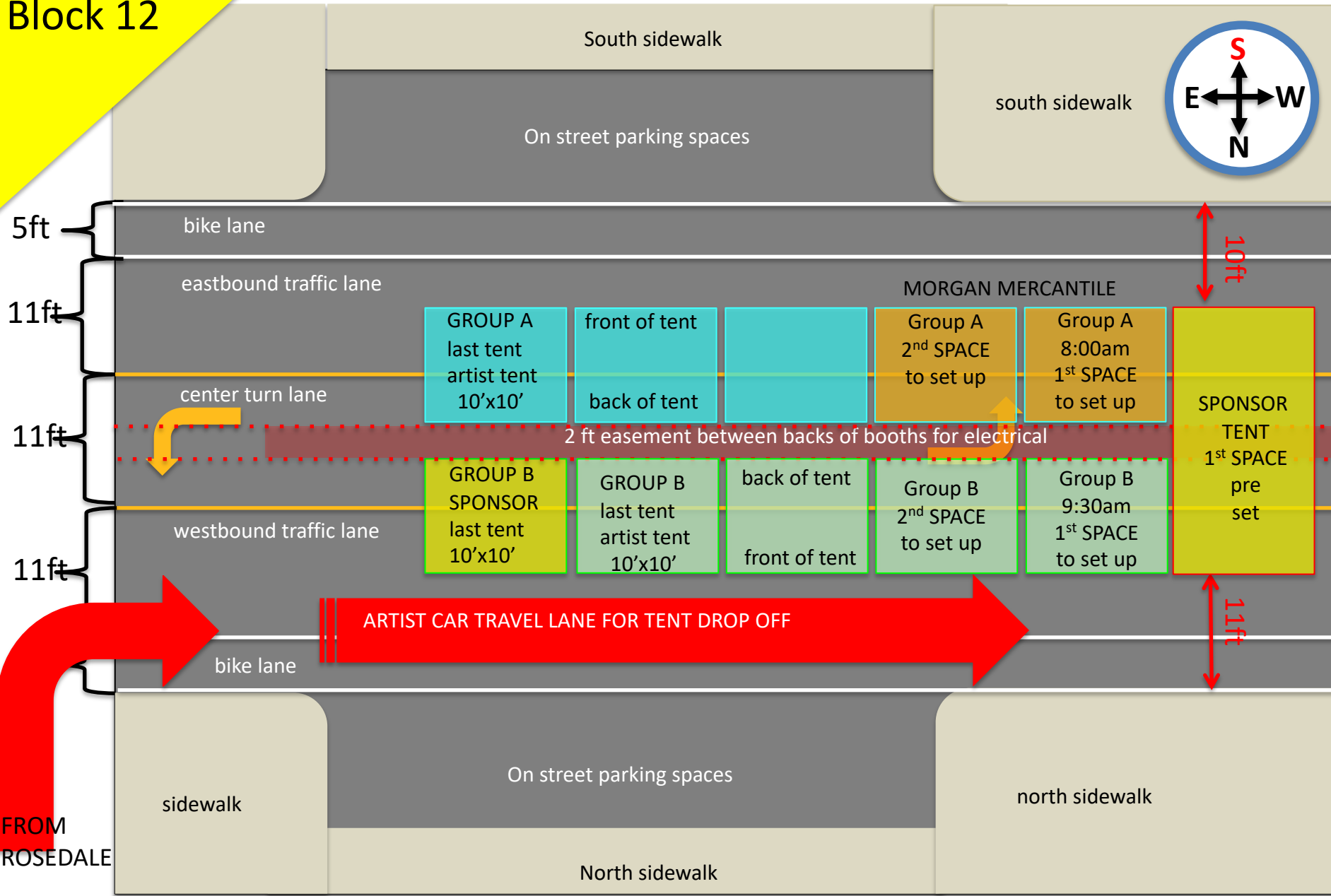
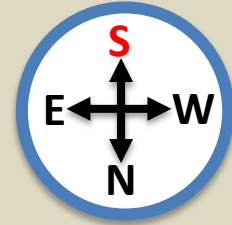
- Flow of artist traffic for set up and tear down
- SPONSOR
- FOOD
- GROUP A Artist tents, 10' x 10' set up side by side
- GROUP B Artist tents, 10' x 10' set up side by side





Block 12

Roadway is 43ft wide





# Blocks 13 & 14

## Overview

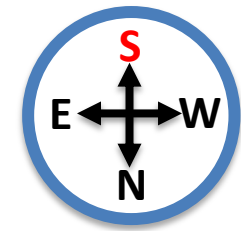


# SOUTH INTERSECTION FOO VENDORS

## OL' FASHIONED LEMON SHAKERS & KO THAI

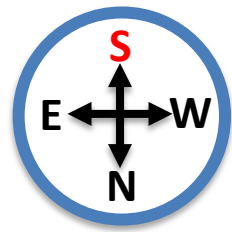
### ARRIVAL MAP **Block 13** Set up on Lipscomb

Block 11 Traffic





# PARKING MAP Block 13 & 14 Lipscomb to Hemphill St.



- Block 14: Travis to Hemphill Street
- Block 13: Lipscomb Street to Travis
- BLOCK 14 Flow of artist traffic for set up and tear down
- BLOCK 13 Flow of artist traffic for set up and tear down





Ave  
Vending

Granger St

Granger St

der St

W Magnolia Ave

W Magnolia Ave

W Magnolia Ave

Paris Coffee Shop

D Method

Elemental Yoga  
& the Mind Arts

DeEtte Vasques, DO,  
FACOG, FACOGG

Texas Digestive  
Disease Consultants

Travis Ave

Magnolia  
Green Park

Lipscomb St

Blink Charging Station

Hemphill St


Hemphill St


DETOUR  
Volunteer here

QuikTrip








# Block 13 & 14: Lipscomb Street to Hemphill

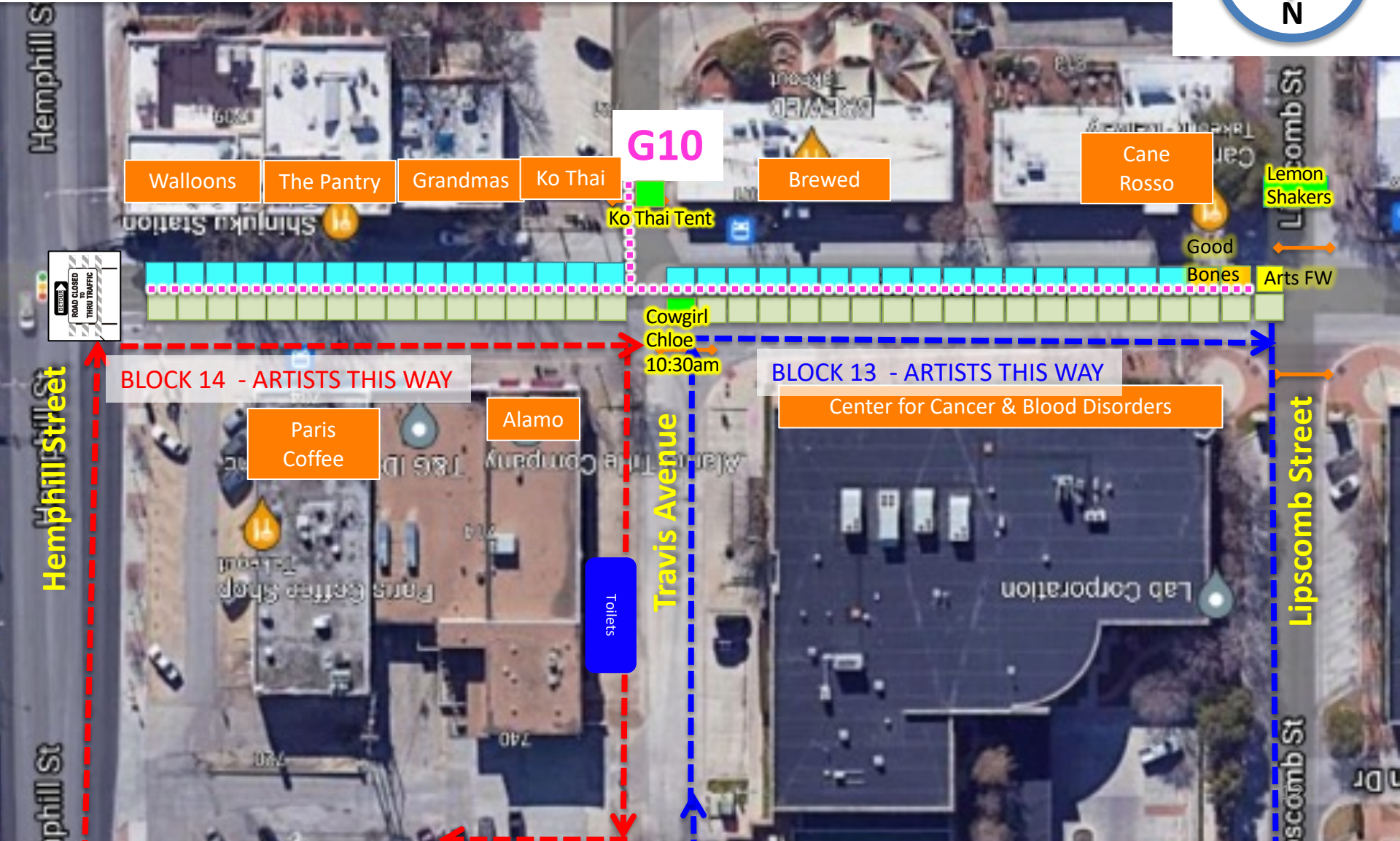
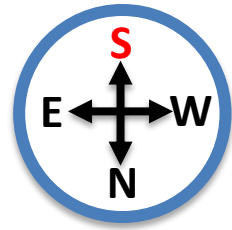
 GROUP A Artist tents, 10' x 10' set up side by side

 GROUP B Artist tents, 10' x 10' set up side by side

Block 13 **240ft**

Block 14 **200ft**

-  BLOCK 14 Flow of artist traffic for set up and tear down
-  BLOCK 13 Flow of artist traffic for set up and tear down
-  SPONSOR
-  FOOD
-  Generator





# Block 13 Zoom





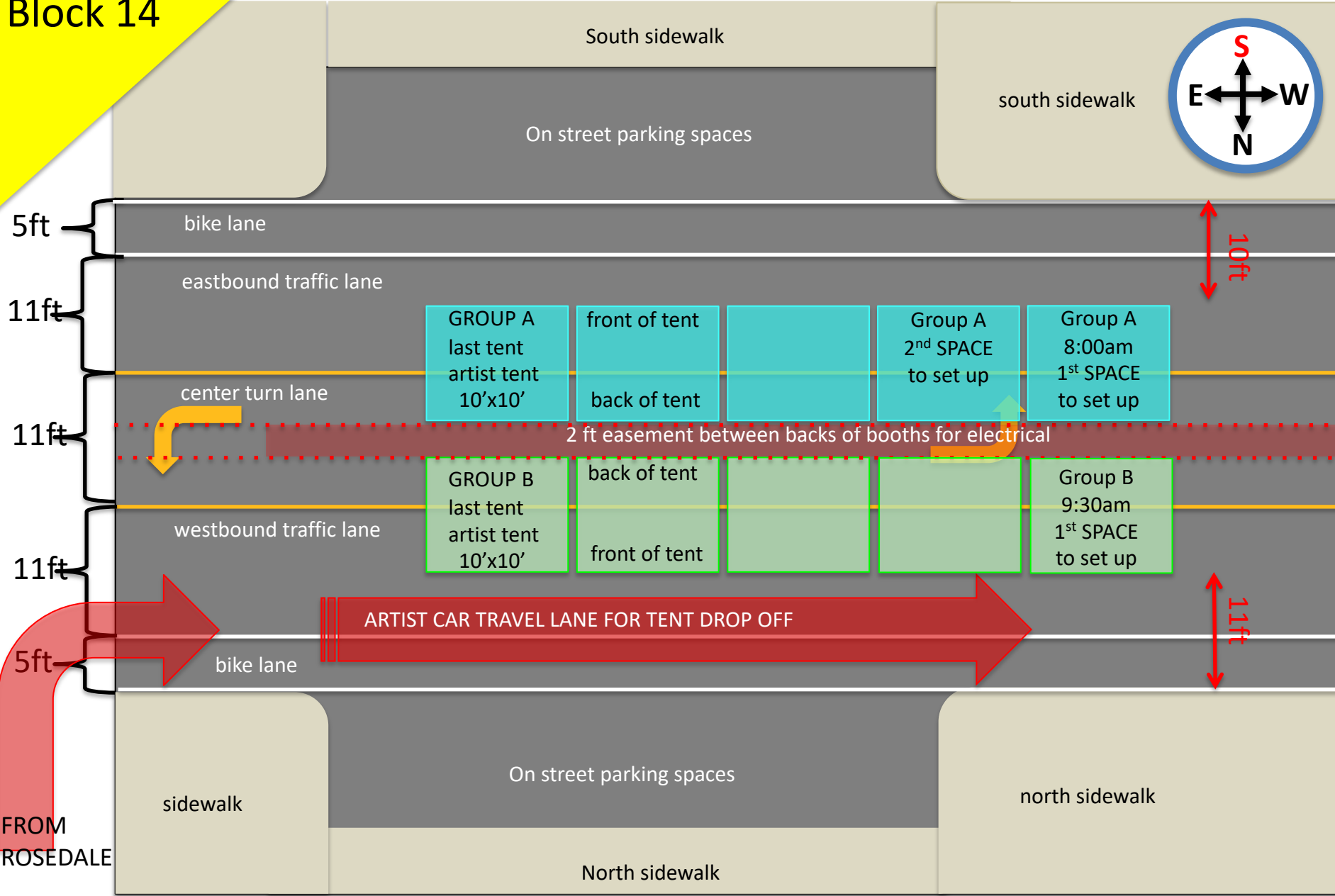


# Block 14 Zoom



Block 14

Roadway is 43ft wide





# Blocks 15 & 16

## Overview





Magnolia Ave

W Magnolia Ave

Pharmacy

Tower Medic Pharmacy

Wildflower Lingerie store

G11

Stage & Food Generator

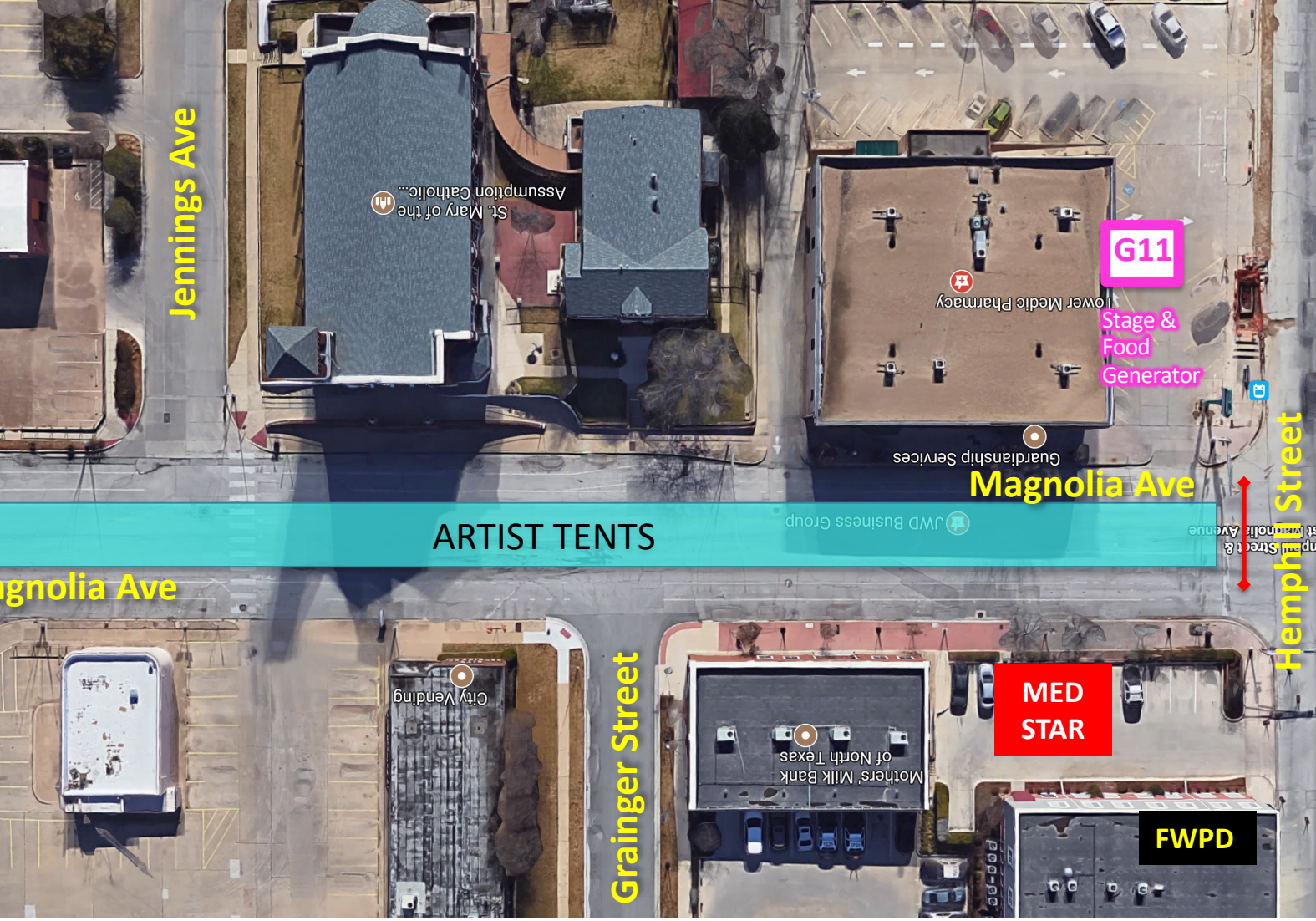
701 Parking Garage

Hemphill Street

Hemphill St

Hemphill St










street stays open to car traffic. police control intersection

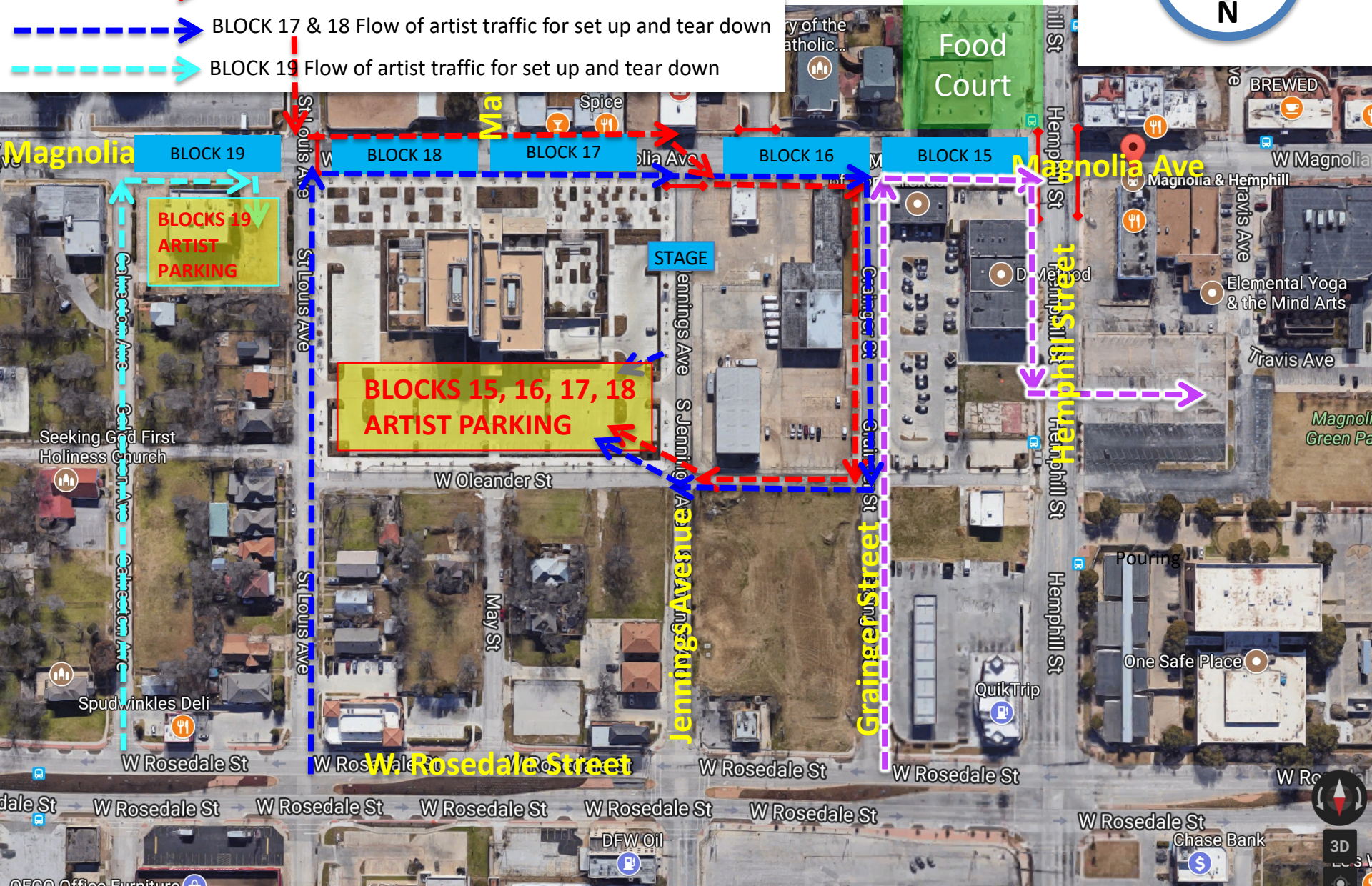
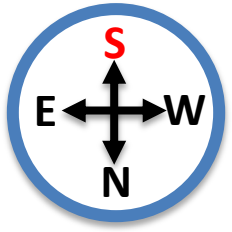
# HEMPHILL REMAINS OPEN



# PARKING MAP Block 15-19 Hemphill St. to Galveston Ave.

-  BLOCK 15 Flow of artist traffic for set up and tear down
-  BLOCK 16 Flow of artist traffic for set up and tear down
-  BLOCK 17 & 18 Flow of artist traffic for set up and tear down
-  BLOCK 19 Flow of artist traffic for set up and tear down

BLOCK 16 Food Vendors  






# Block 15 Zoom

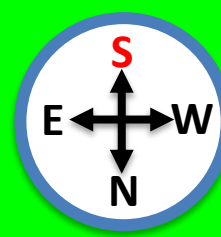


**FOOD VENDOR ARRIVAL  
ARRIVAL MAP**

**Block 15 Tower Medic Food Court at Hemphill**

**Block 19 Magnolia Ave at St. Louis & at Galveston**

**Block 21 Magnolia Avenue at S. Main Street**



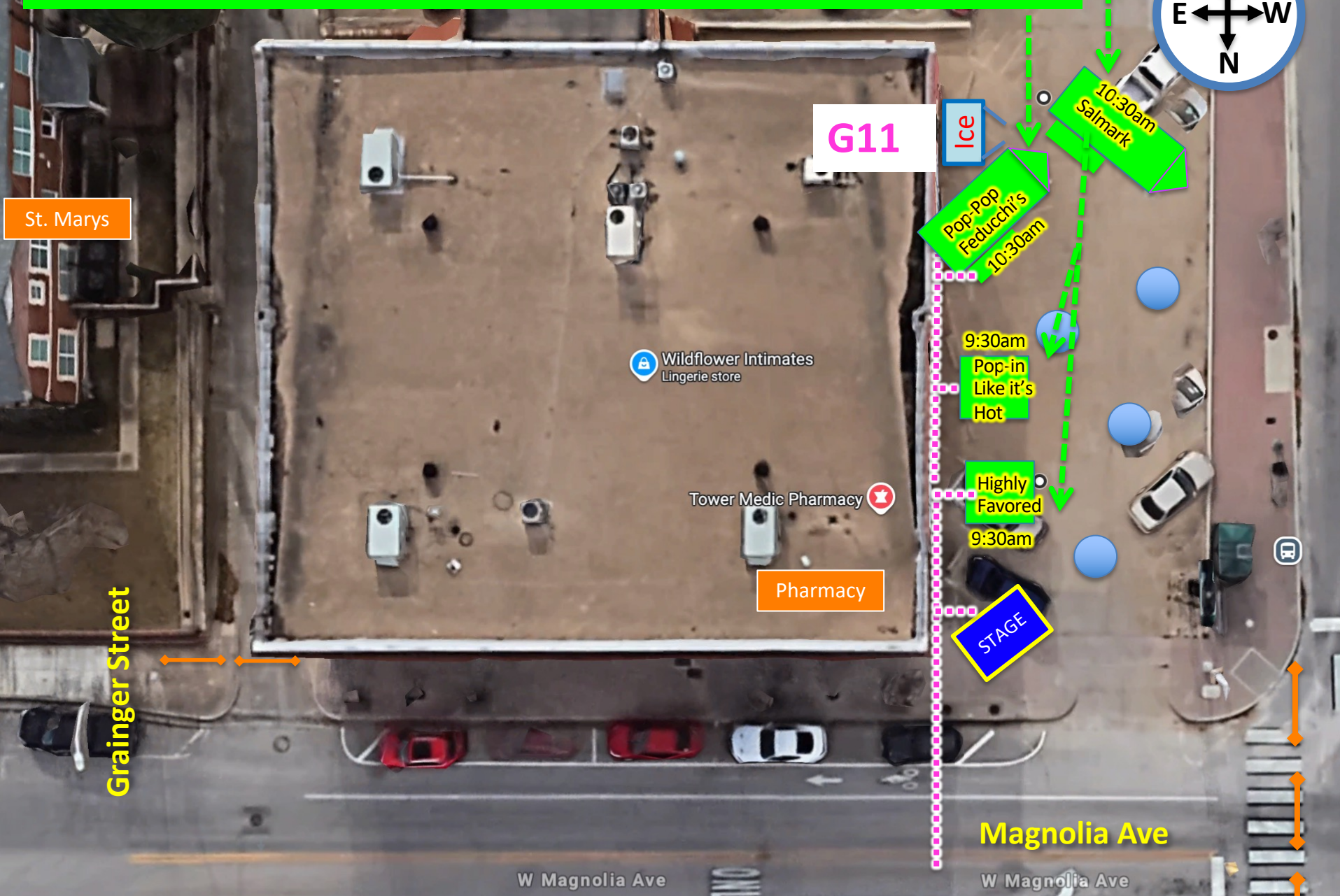
- Food Traffic
- >
- Block 15 Food Court  
Food vendor arrivals
- >
- Block 19 Food Court  
Food vendor arrivals
- >
- Block 21 Food  
vendor arrivals  
at east endcap





# STAGE PLACEMENT

## ARRIVAL MAP Block 15 Magnolia Ave at Hemphill, east intersection





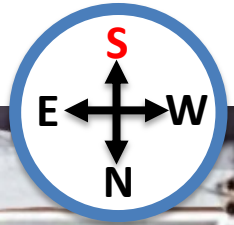
## ARRIVAL MAP Block 15 Magnolia Ave at Hemphill, east intersection





# STAGE PLACEMENT

## ARRIVAL MAP Block 15 Magnolia Ave at Hemphill, east intersection



G11

Pharmacy

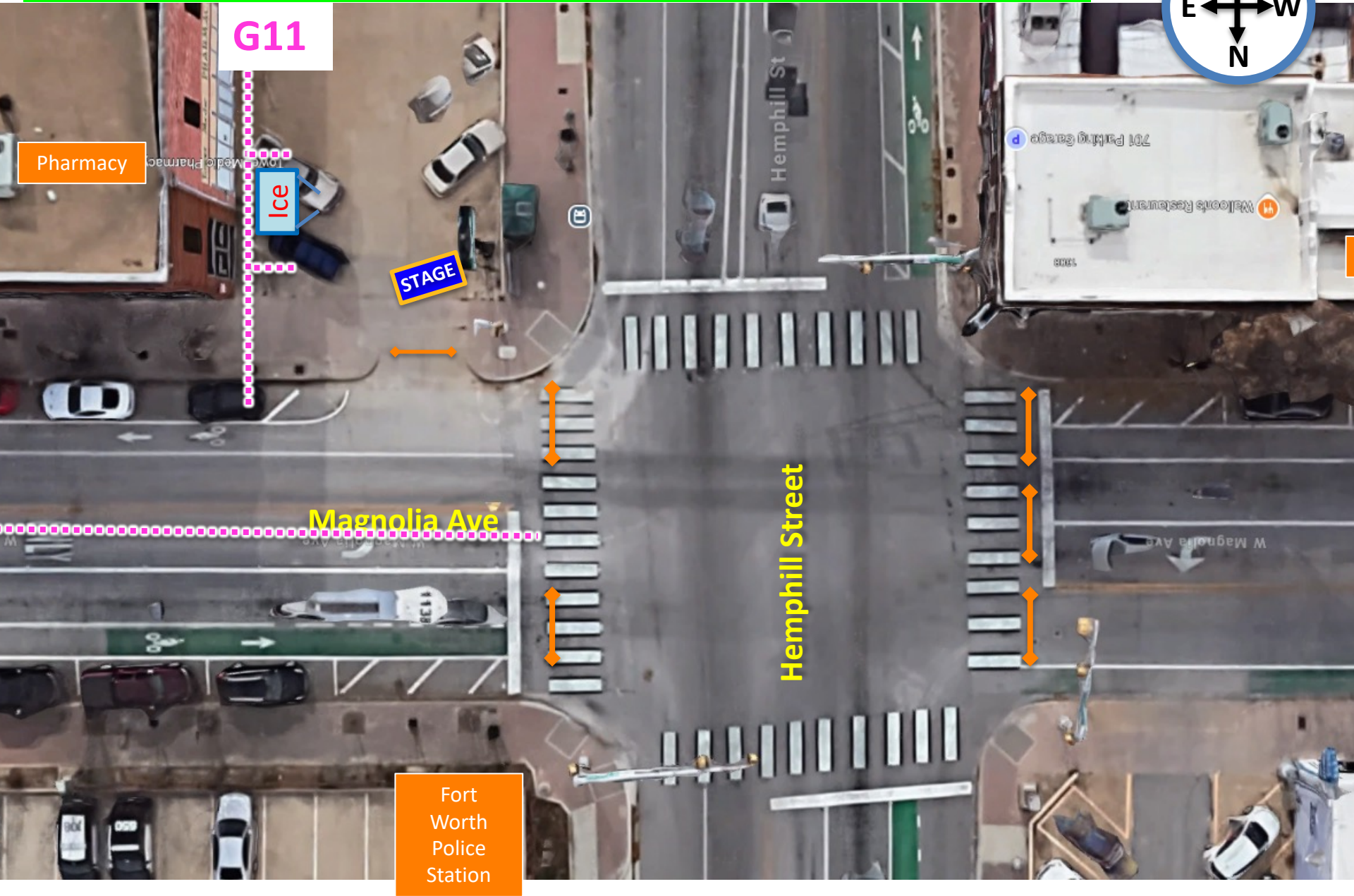
Ice

STAGE

Magnolia Ave

Hemphill Street

Fort  
Worth  
Police  
Station



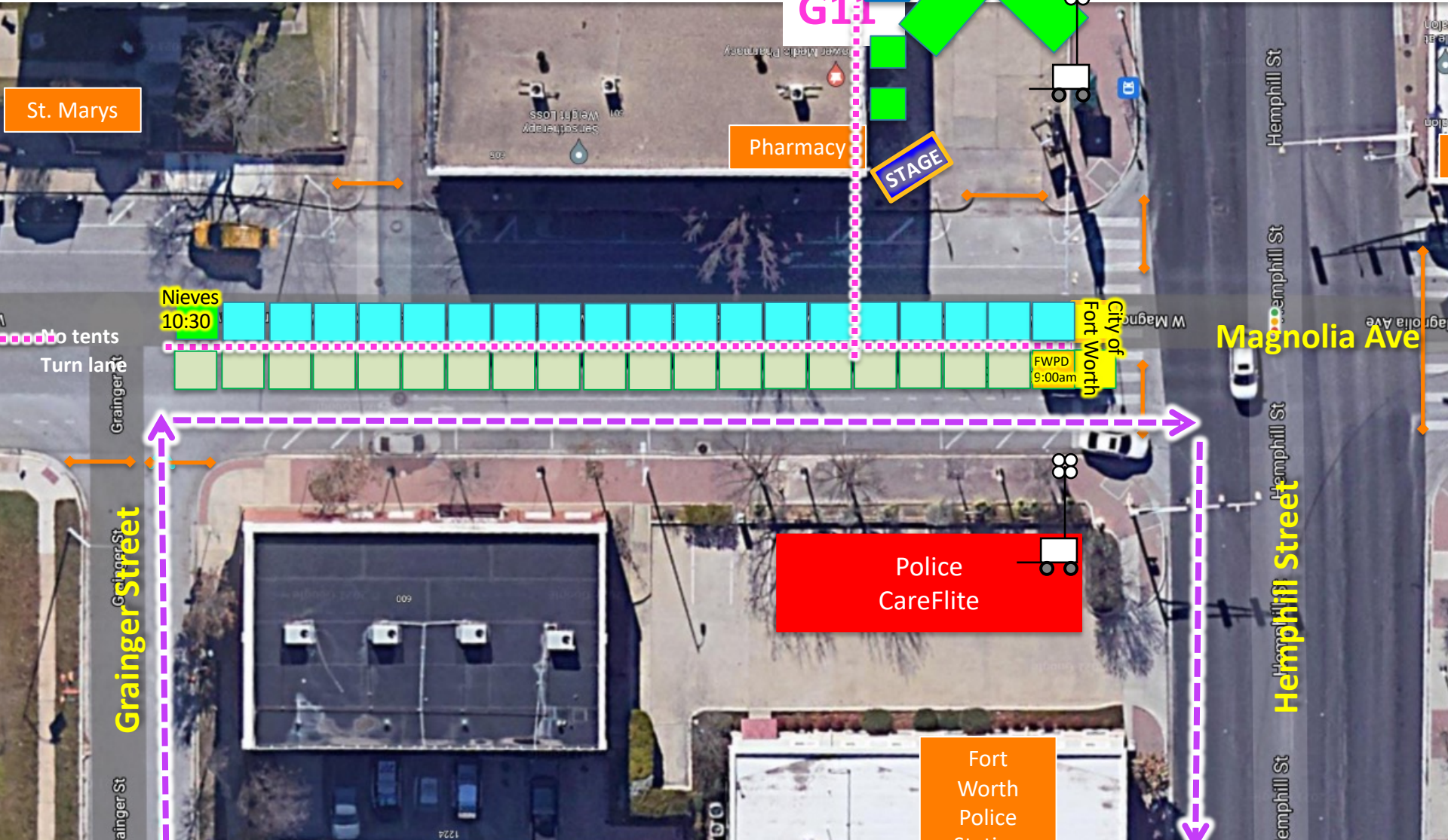
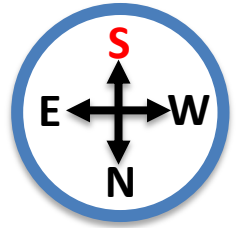


# Block 15 Hemphill St. to Grainger

Length 200 ft.

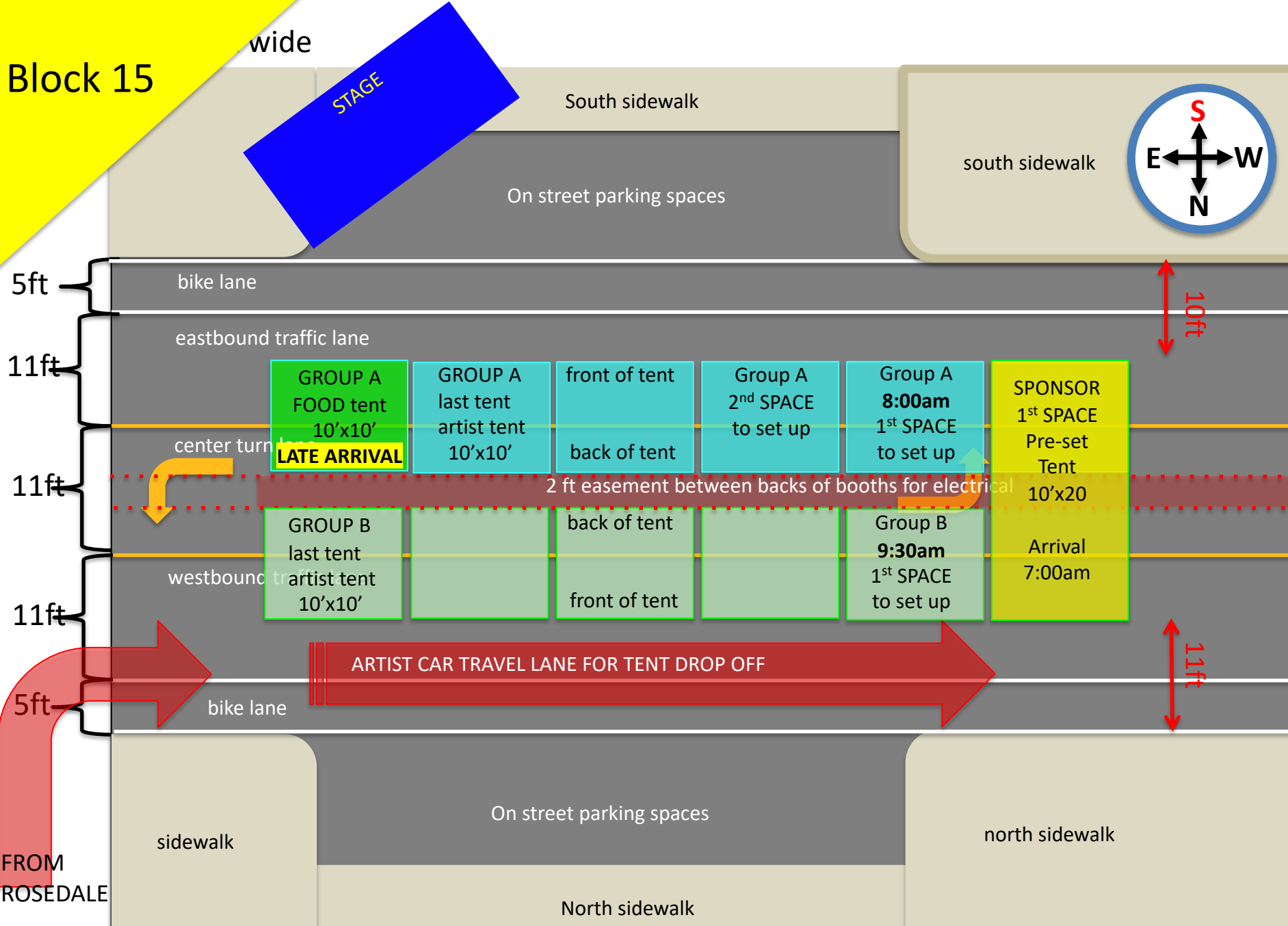
- GROUP A Artist tents, 10' x 10' set up side by side
- GROUP B Artist tents, 10' x 10' set up side by side

BLOCK 15 flow of traffic





# Block 15





# Block 16 Zoom

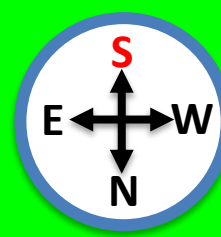


# FOOD VENDOR ARRIVAL ARRIVAL MAP

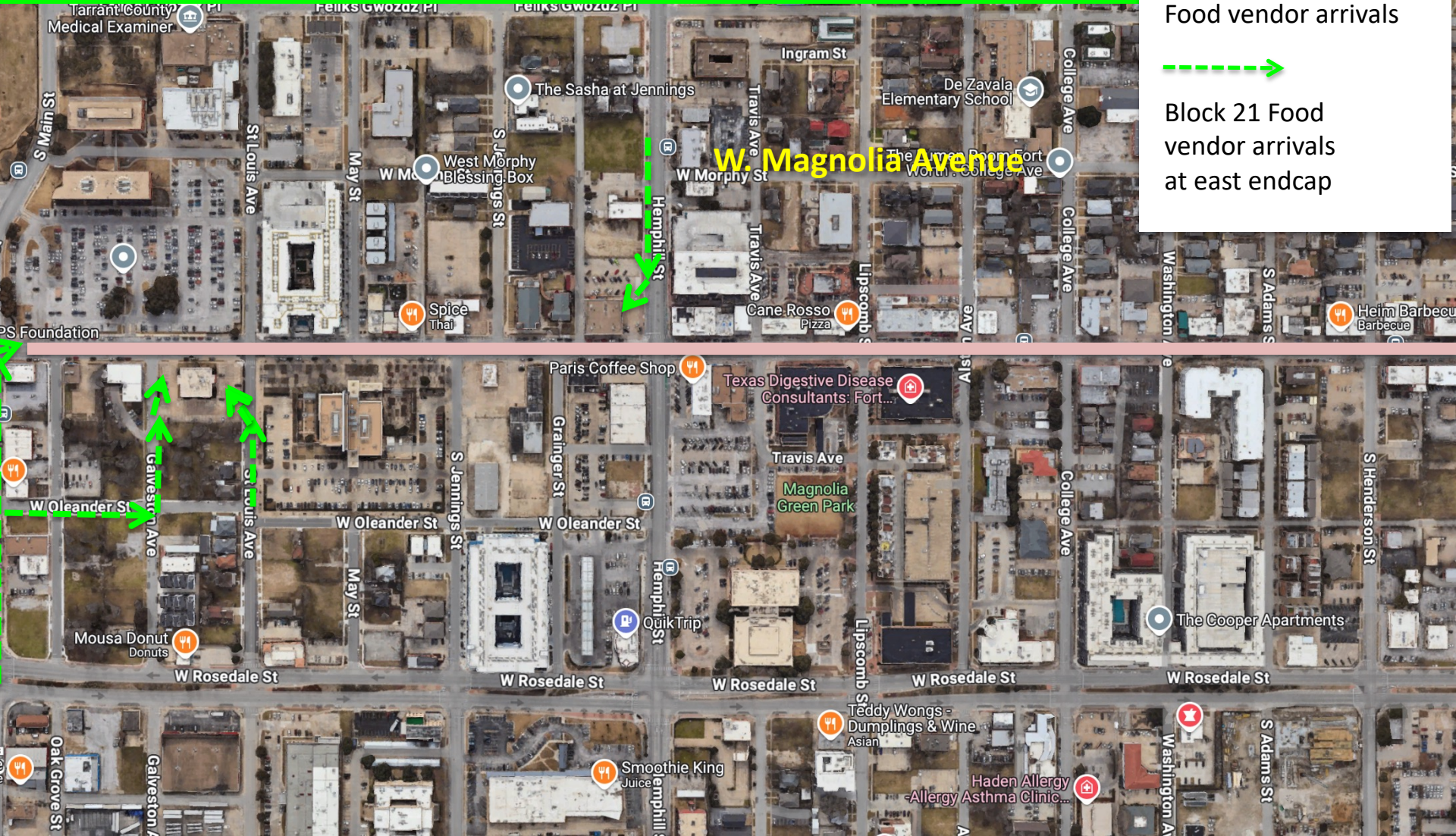
## Block 15 Tower Medic Food Court at Hemphill

## Block 19 Magnolia Ave at St. Louis & at Galveston

## Block 21 Magnolia Avenue at S. Main Street



- Food Traffic
- Block 15 Food Court Food vendor arrivals
  - Block 19 Food Court Food vendor arrivals
  - Block 21 Food vendor arrivals at east endcap





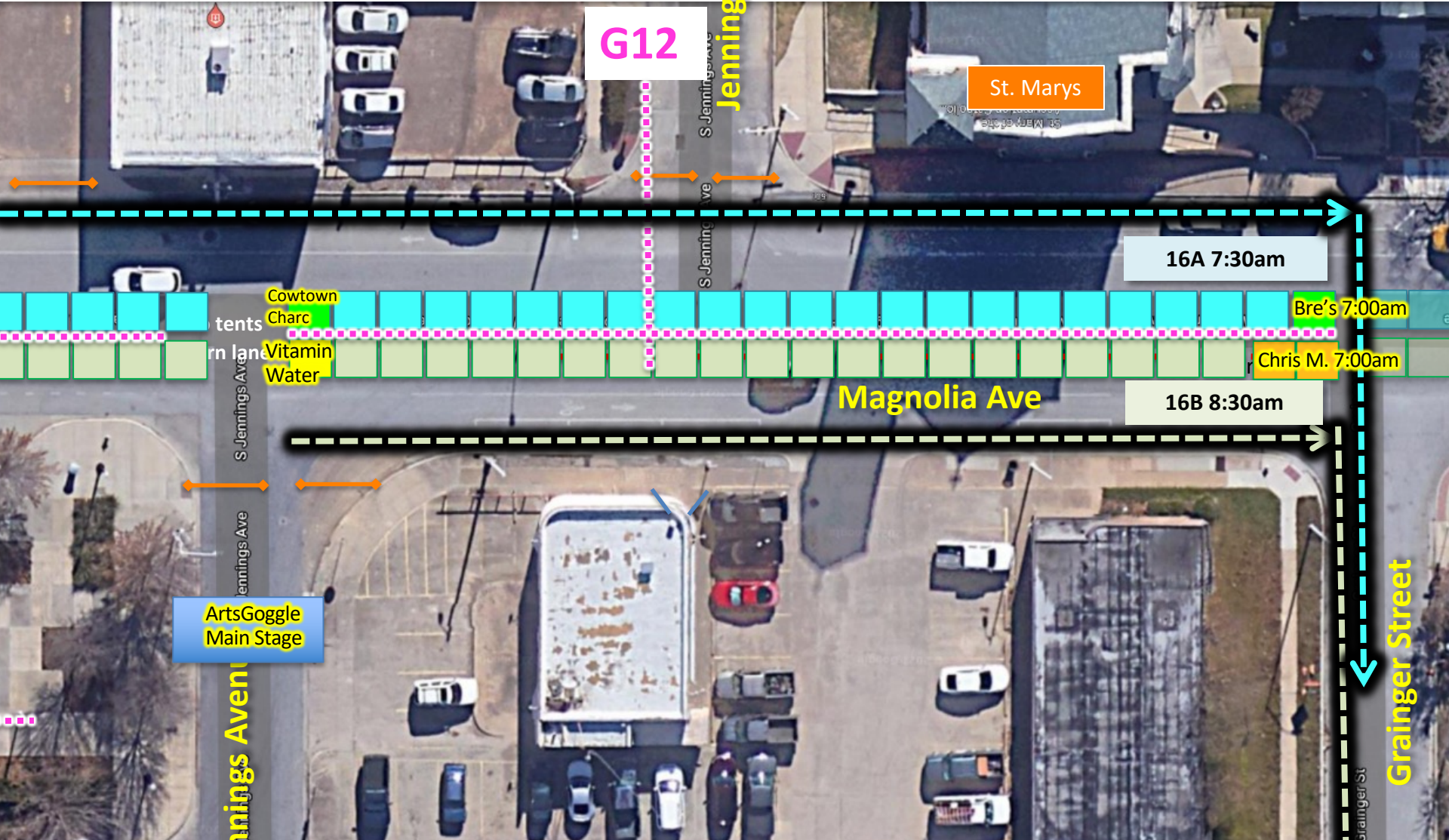
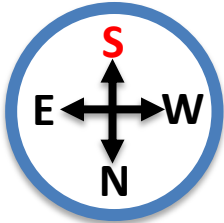
# Block 16 Grainger to Jennings Ave.

Block 16 length **230 ft**

- GROUP A Artist tents, 10' x 10' set up side by side
- GROUP B Artist tents, 10' x 10' set up side by side

--- ➔ BLOCK 16 Flow of artist traffic for set up and tear down

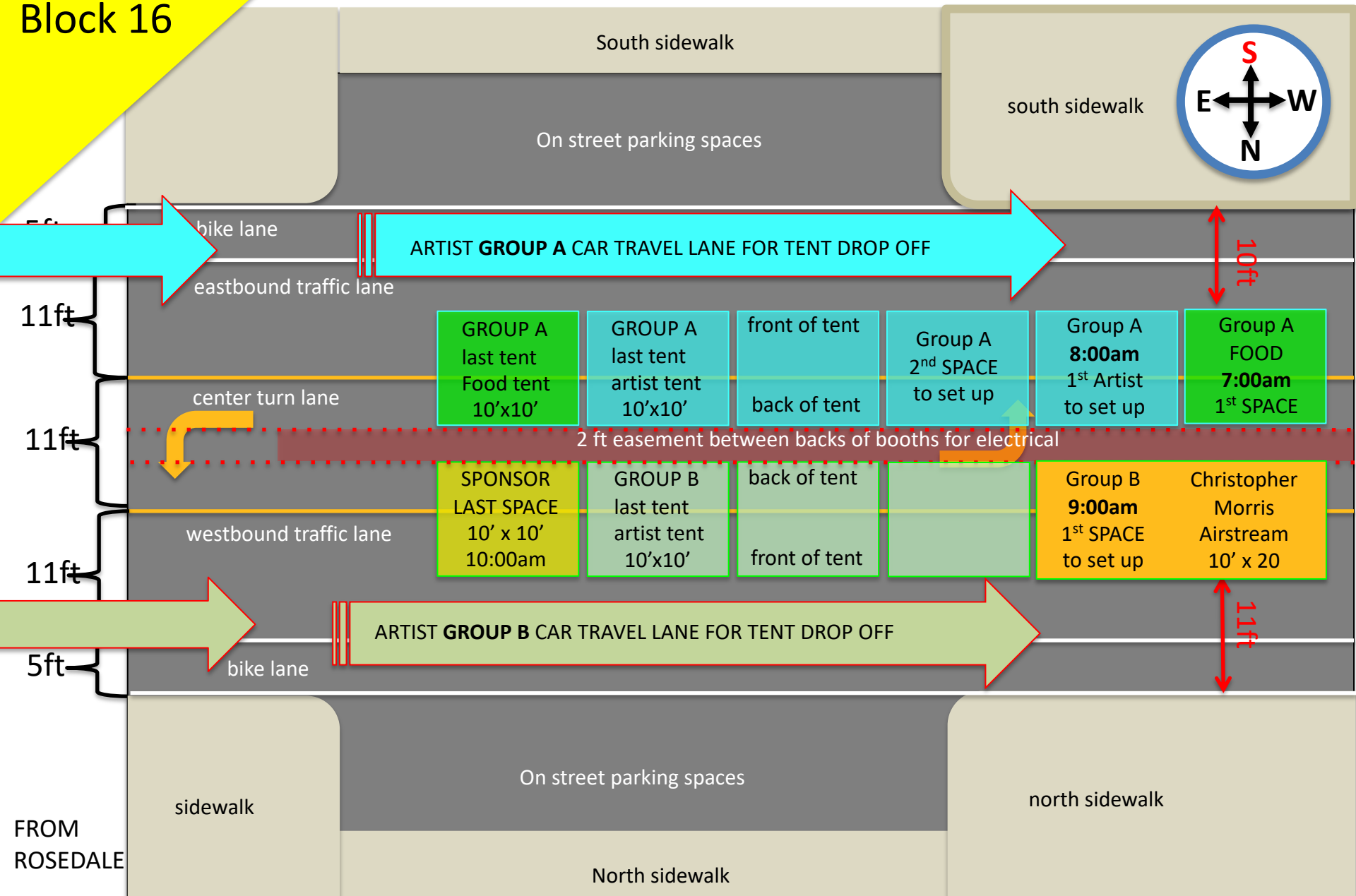
- SPONSOR
- X Generator
- FOOD





# Block 16

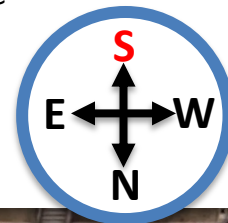
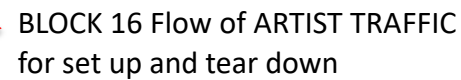
Roadway is 55ft wide





Grainger to Jennings Ave.

**Block 16 length 240 ft.**





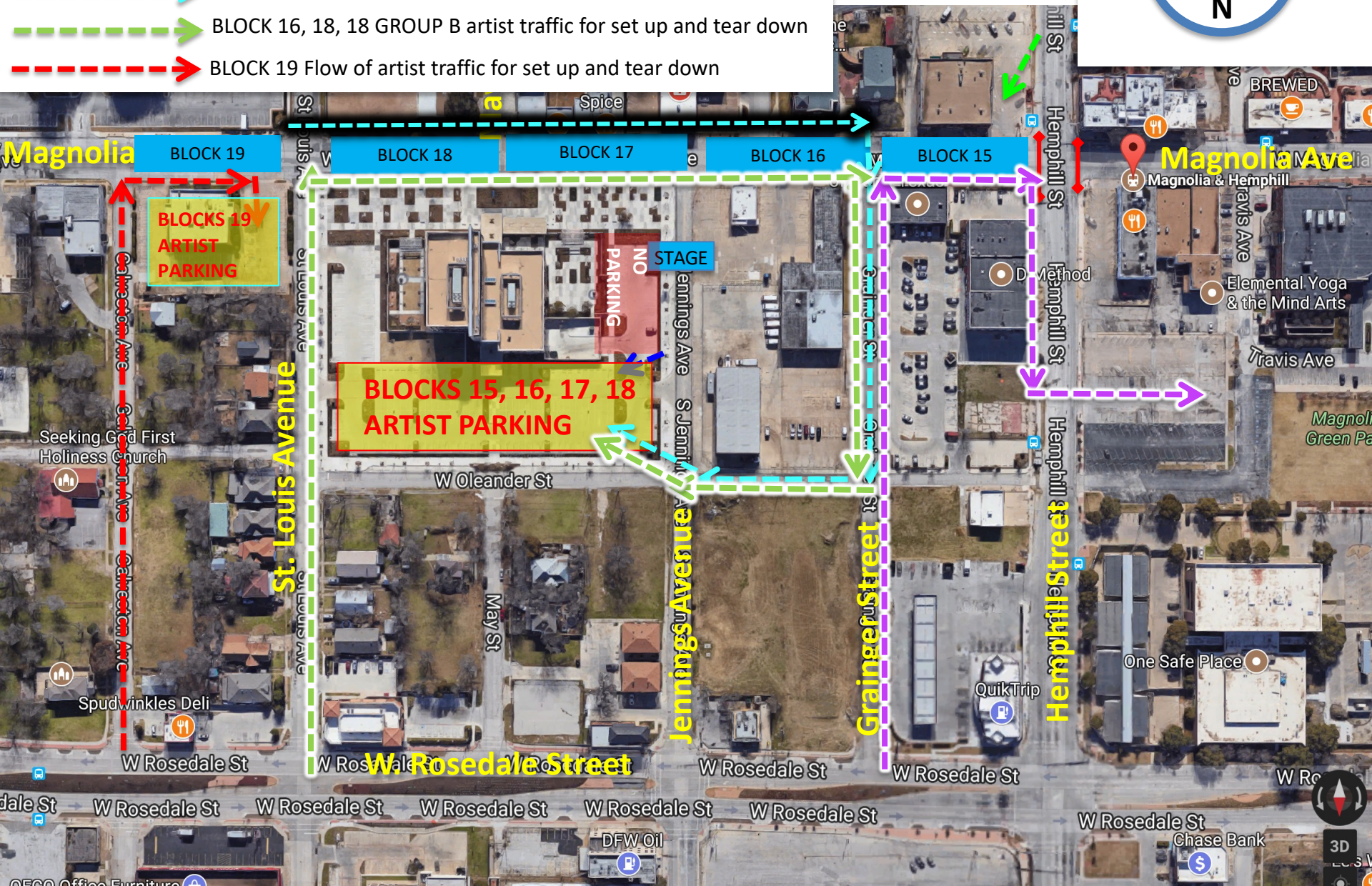
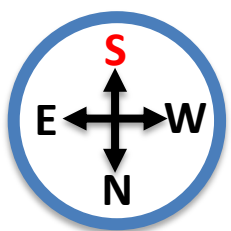
# Blocks 17 & 18

## overview

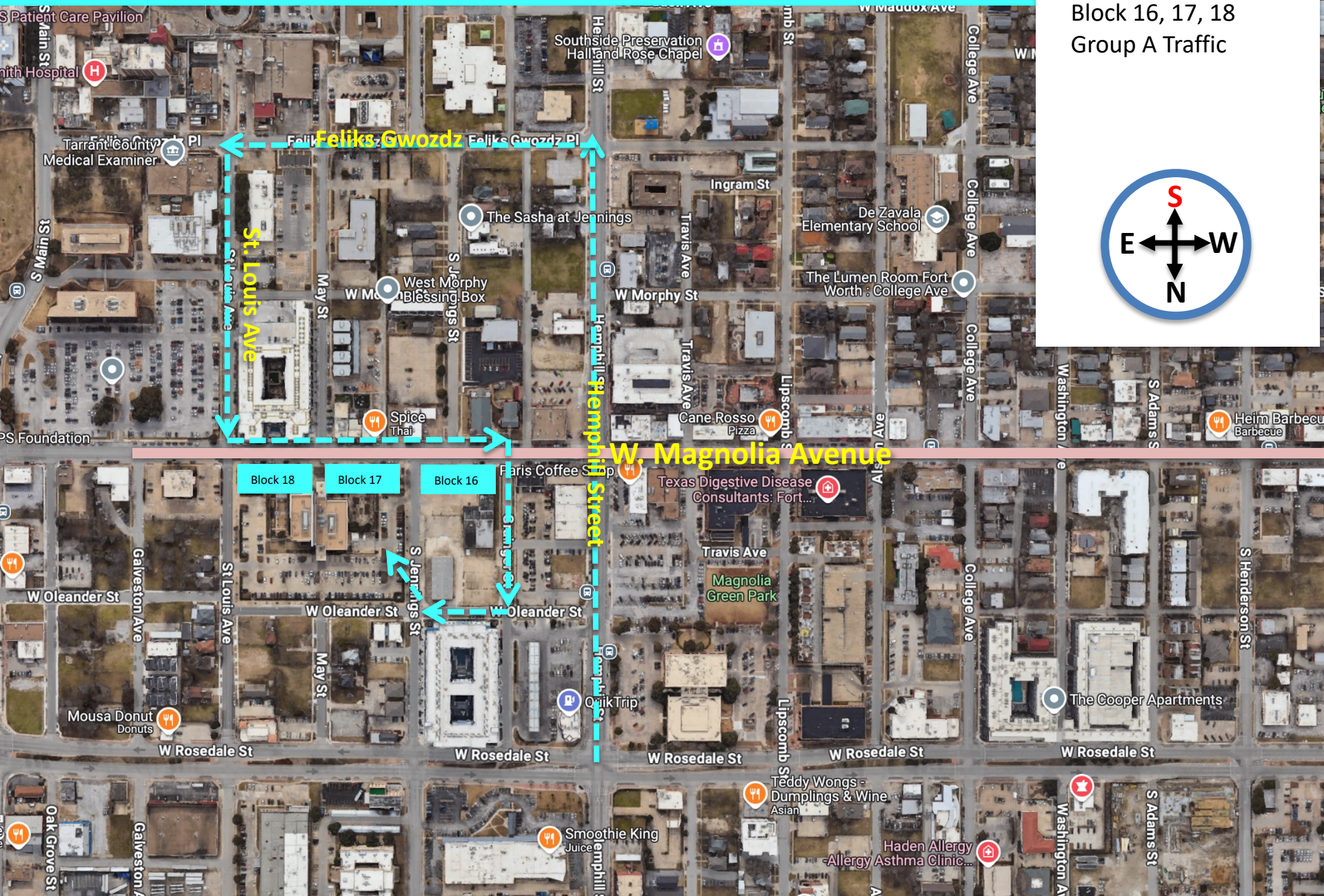


# PARKING MAP Block 15-19 Hemphill St. to Galveston Ave.

- BLOCK 15 Flow of artist traffic for set up and tear down
  - BLOCK 16, 17, 18 GROUP A artist traffic for set up & tear down
  - BLOCK 16, 18, 18 GROUP B artist traffic for set up and tear down
  - BLOCK 19 Flow of artist traffic for set up and tear down
- BLOCK 15 Food Vendors







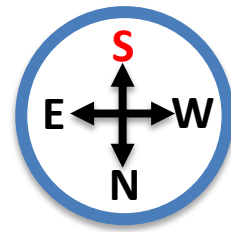


# GROUP A ARTIST ARRIVALS

## Block 16, 17 & 18 Magnolia Ave from Grainger to Jennings



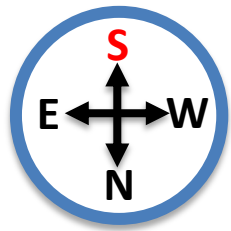
Block 16, 17, 18  
Group B Traffic





# MUSICIAN MAIN STAGE ARRIVAL MAP

## Block 16/17 Arrival on S. Jennings PARKING LOT AREA





**PARK AT Moncrief Cancer Institute 400 W. Magnolia Avenue**





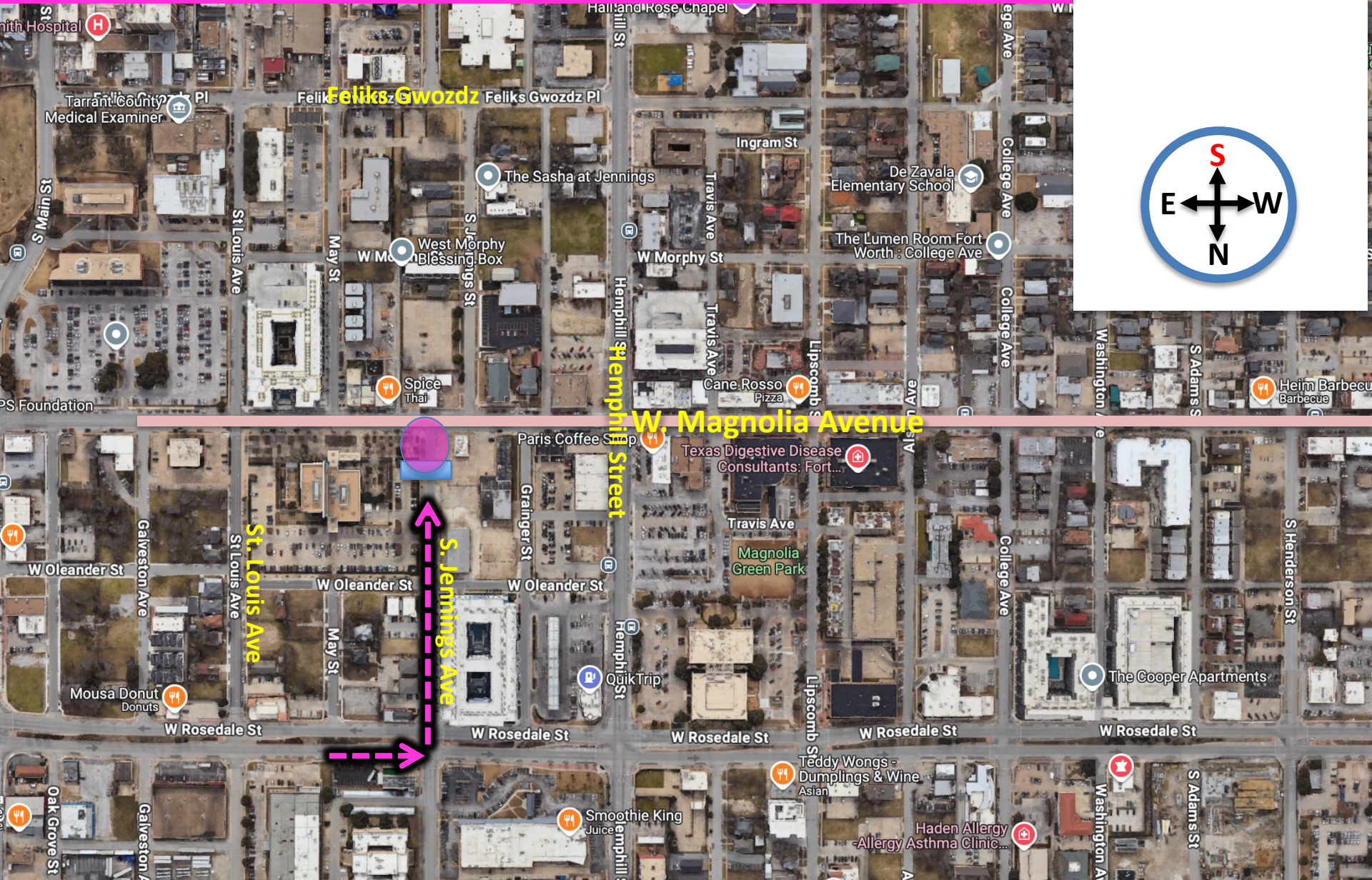
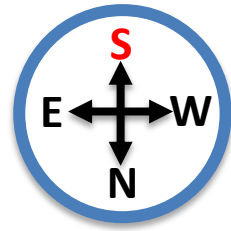
LOOT RENTALS MAIN STAGE ARRIVAL MAP

Block 16/17 Arrival on S. Jennings BEHIND STAGE

Delivery #1 Area



Loot Rentals  
Delivery



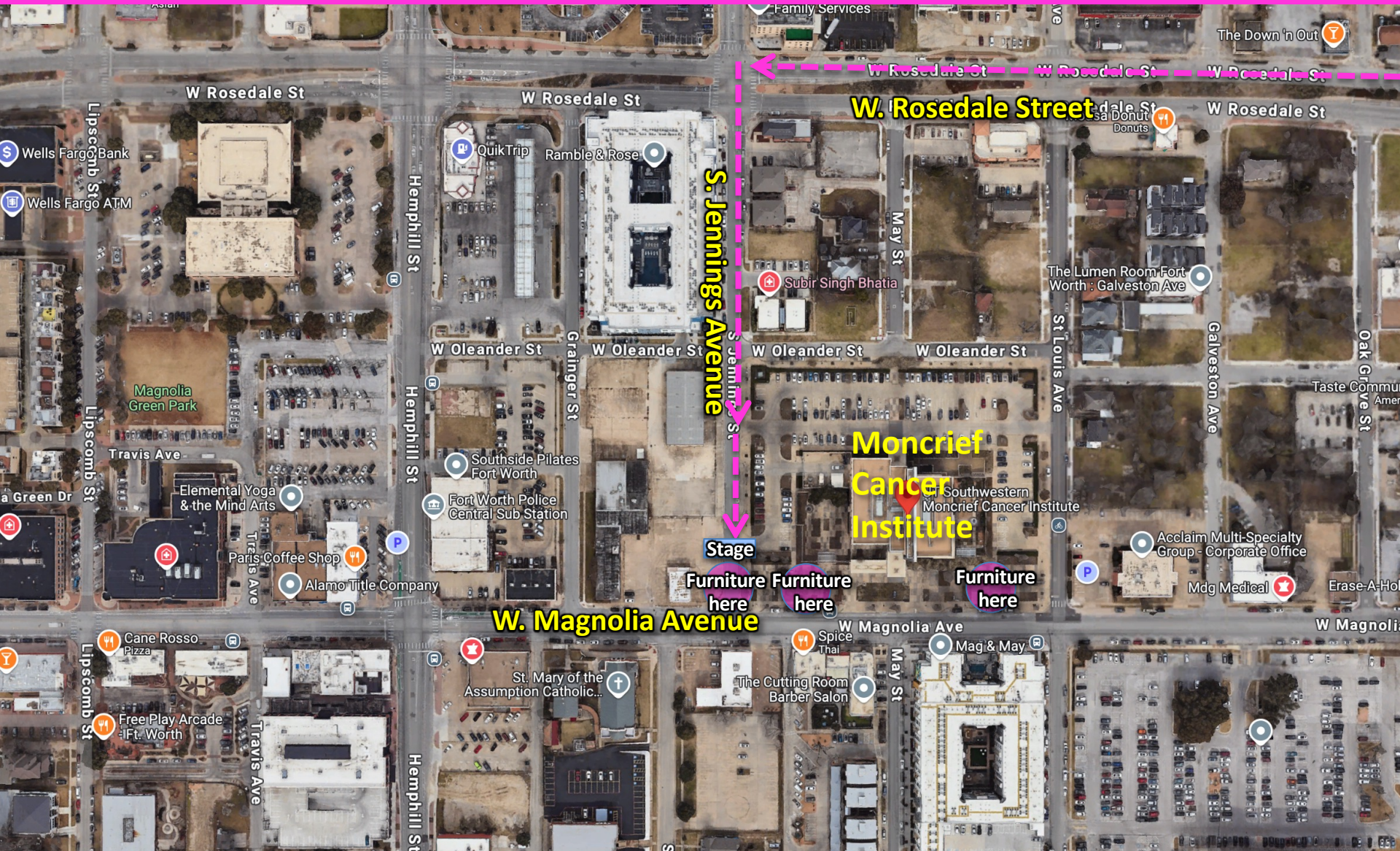


LOOT RENTALS MAIN STAGE ARRIVAL MAP

Block 16/17 Arrival on S. Jennings **BEHIND STAGE**

400 W. Magnolia Avenue Fort Worth, Texas 76104

Delivered: Saturday, October 11 at 7am





**W. Rosedale Street**

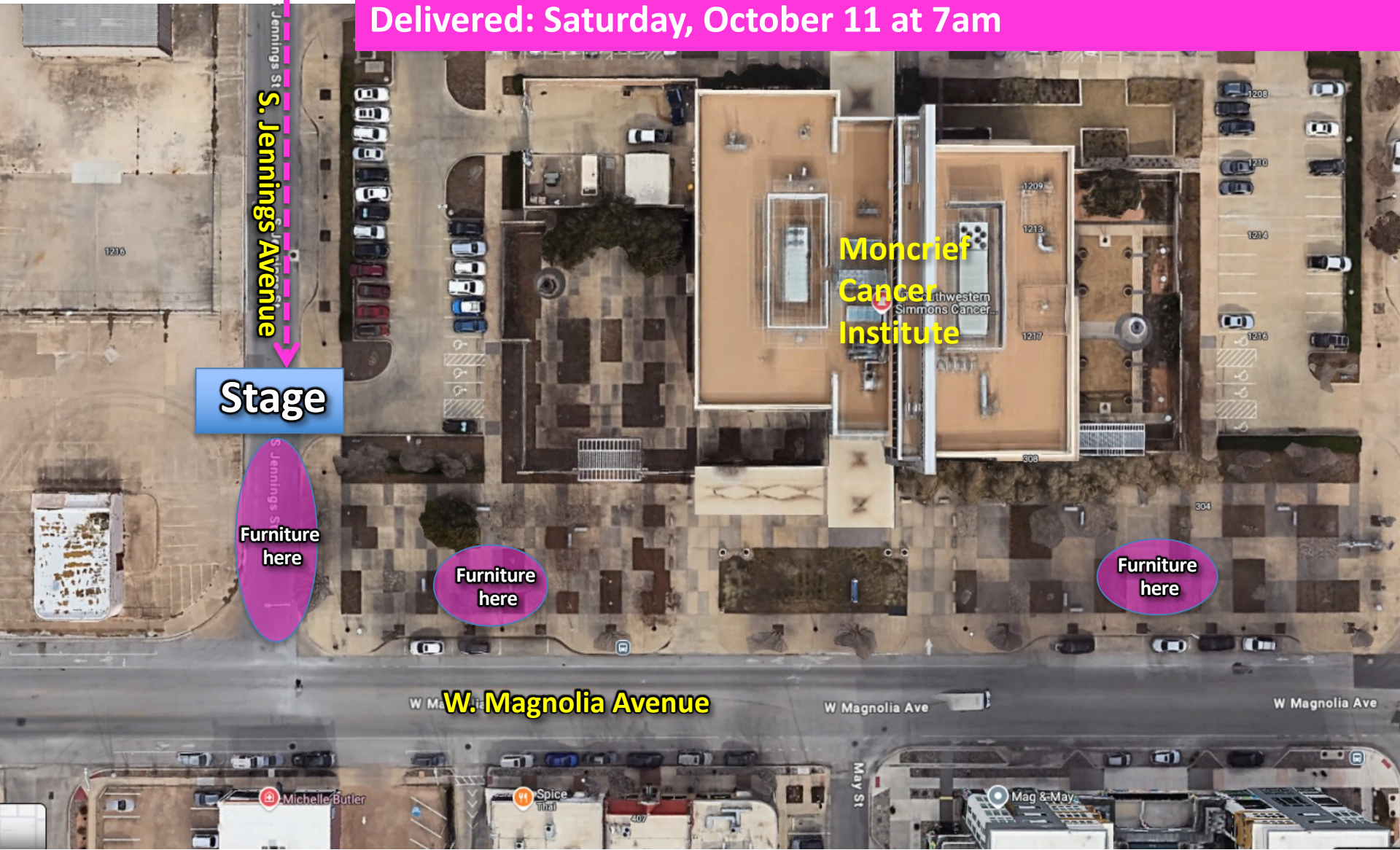
# LOOT RENTALS MAIN STAGE ARRIVAL MAP

400 W. Magnolia Ave. Fort Worth, Texas 76104

Block 16/17 Arrival on S. Jennings

**PARK BEHIND STAGE / LOAD TO IN FRONT OF STAGE**

**Delivered: Saturday, October 11 at 7am**

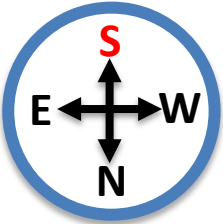




# Block 17 & 18: Jennings Ave. to St. Louis Ave

Block 17 length **240 ft**  
Block 18 length **240 ft**

- FOOD
- SPONSOR
- X Generator



- 18A 8:30am → ■ GROUP A Artist tents, 10' x 10' set up side by side
- 18B 9:30am → ■ GROUP B Artist tents, 10' x 10' set up side by side
- 17A 8:00am → ■
- 17B 9:00am → ■





# Block 17 & 18: Jennings Ave. to St. Louis Ave

GROUP A Artist tents, 10' x 10' set up side by side

GROUP B Artist tents, 10' x 10' set up side by side

SPONSOR

FOOD

Generator

Block 17 length 240 ft

Block 18 length 230 ft

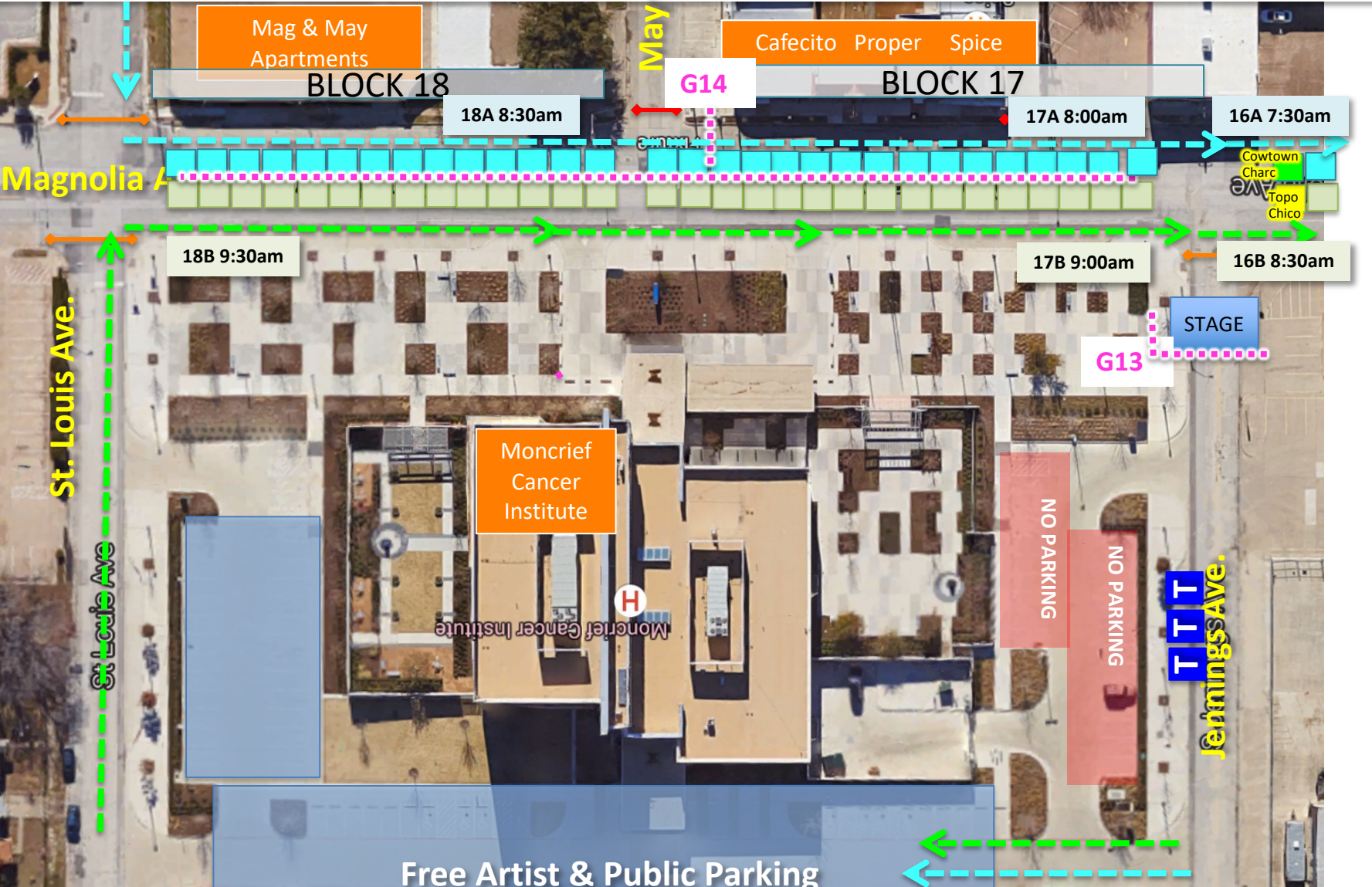
Flow of artist traffic for set up and tear down

S

E

W

N





# GROUP A Block 16, 17, 18 | MCI Plaza

## Arrival Traffic Flow





# GROUP B Block 16, 17, 18 | MCI Plaza

## Arrival Traffic Flow





# GROUP B Block 16, 17, 18 | MCI Plaza

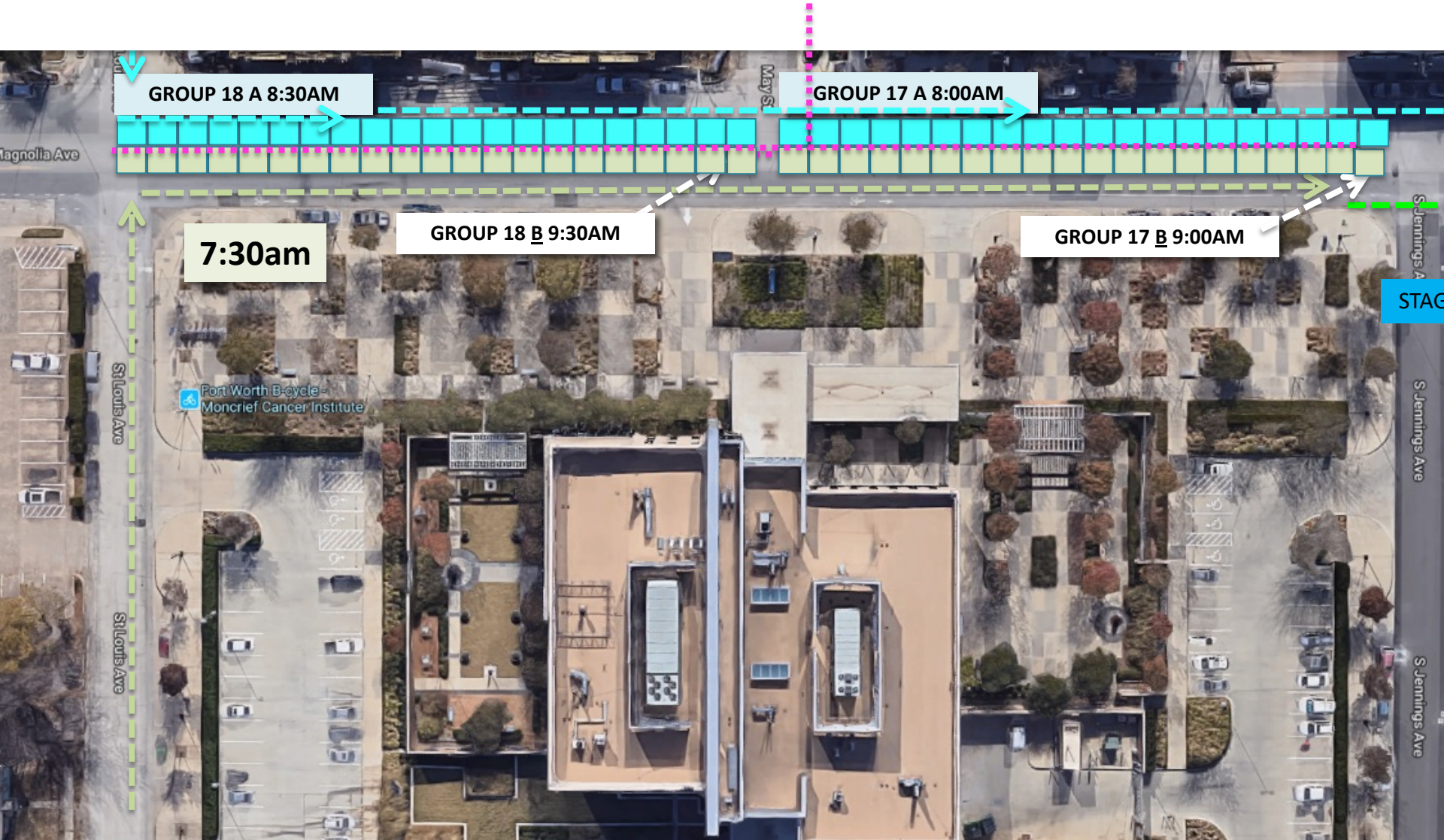
## Arrival Traffic Flow





## GROUP B Block 16, 17, 18 | MCI Plaza

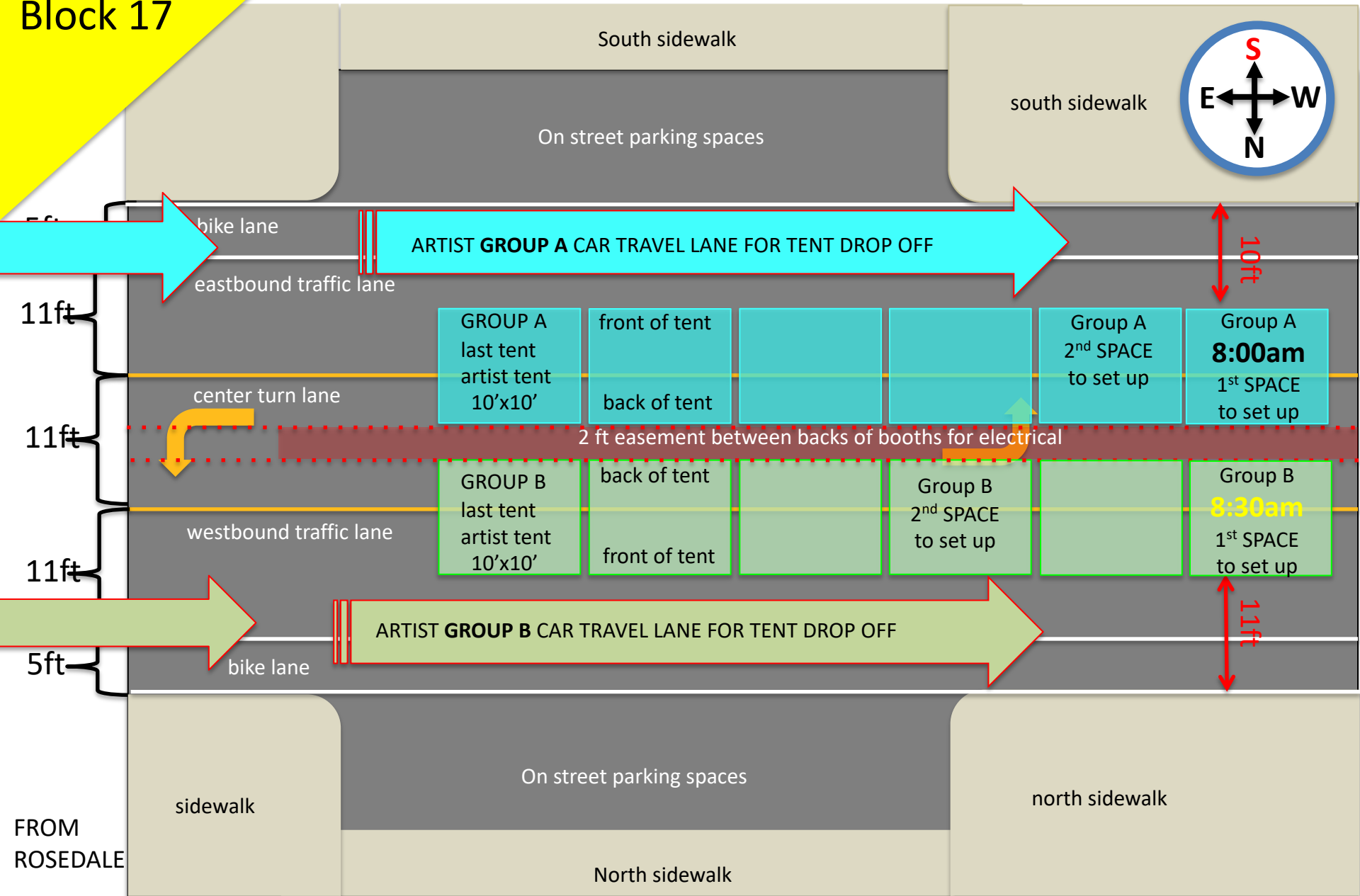
### Arrival Traffic Flow





Block 17

Roadway is 55ft wide









# Block 19 Zoom

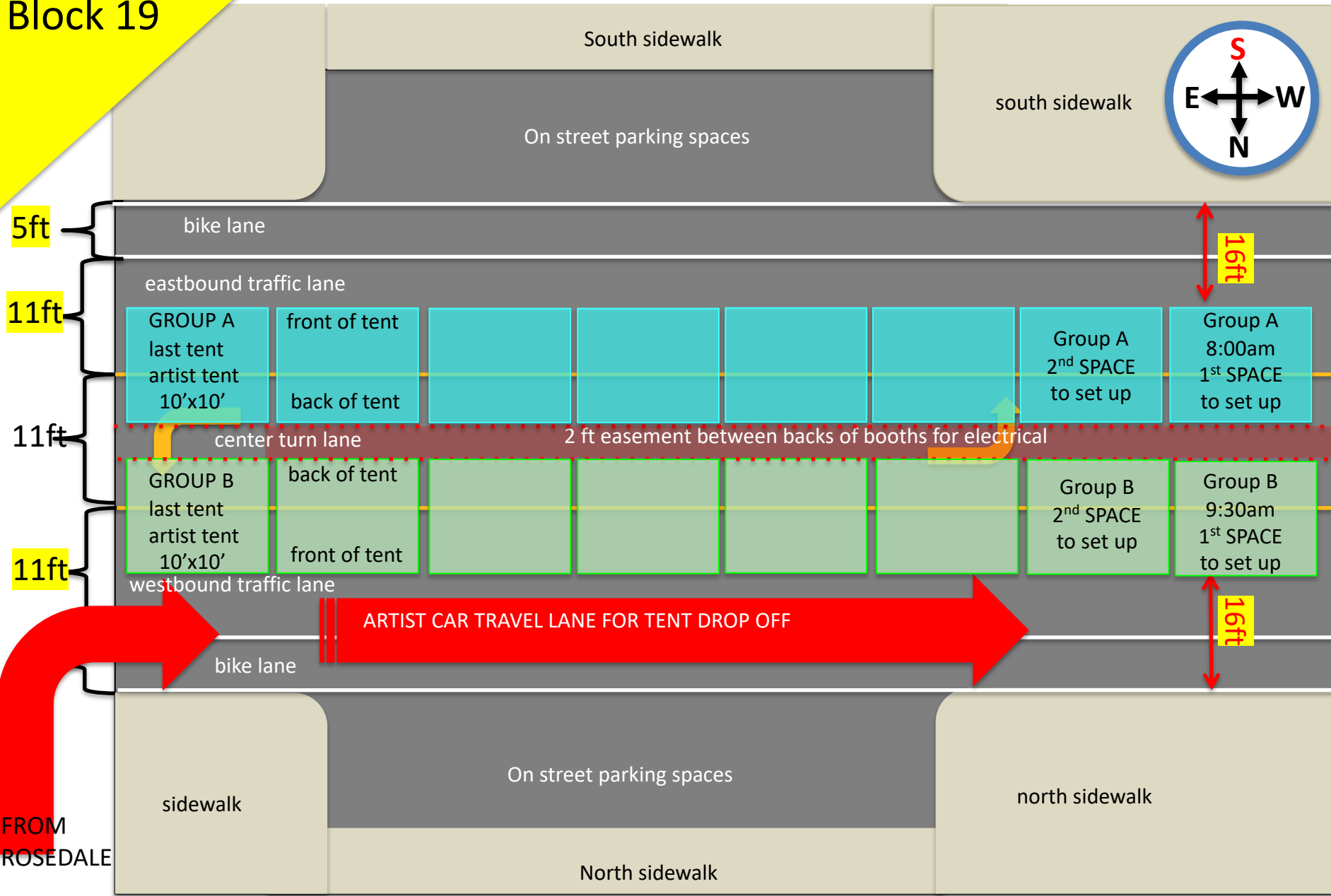






# Block 19

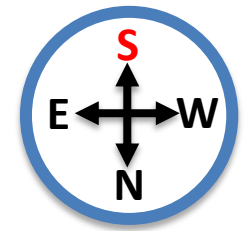
Roadway is 55ft wide





# BLOCK 19 FOOD VENDOR ARRIVAL MAPS

## Arrival on St. Louis & GAVESTON MEDICAL PARKING LOT AREA



# BLOCK 21 FOOD VENDOR ARRIVAL MAPS

## Arrival on S. Main **ENDCAP FOOD AREA**

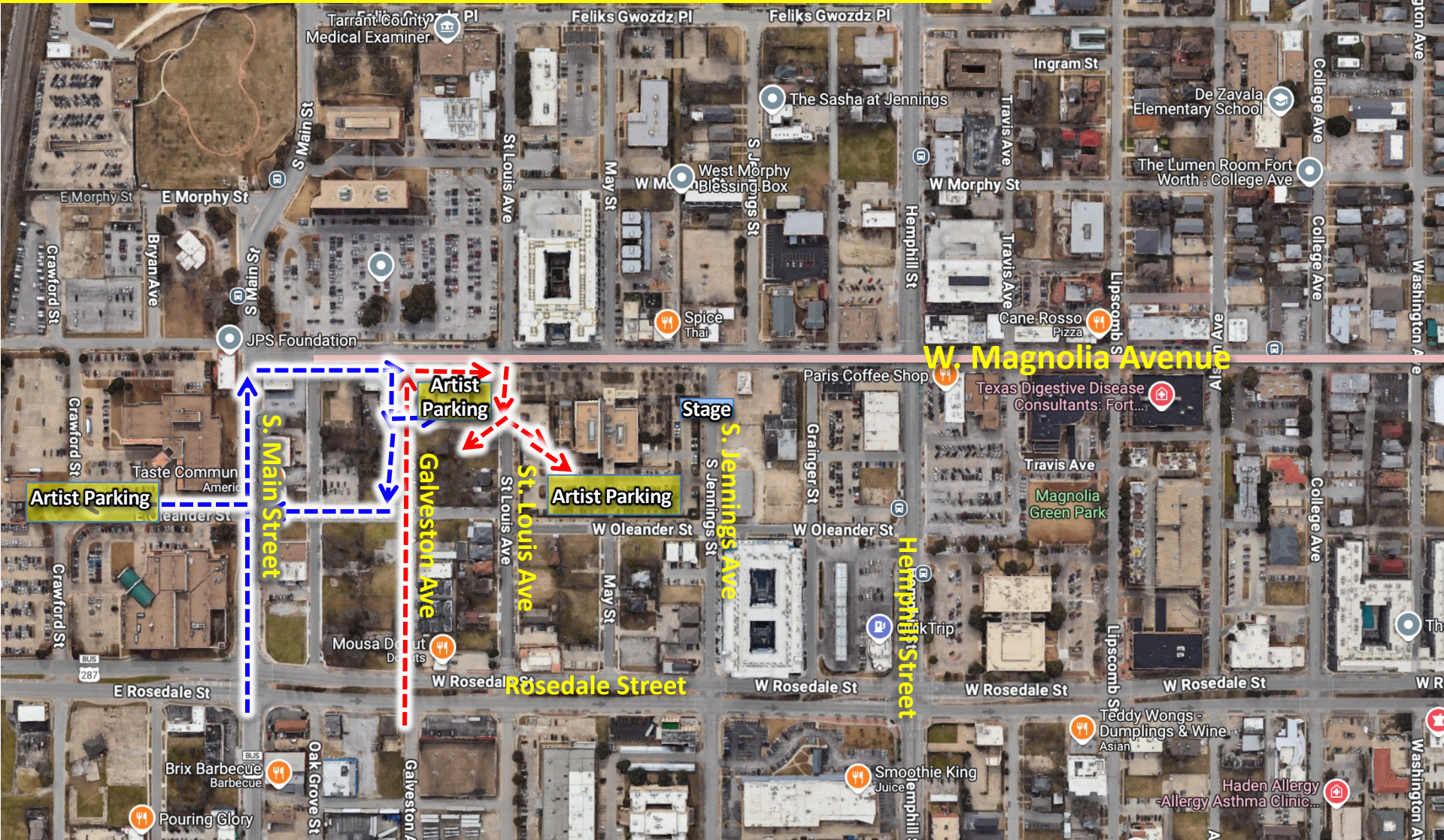
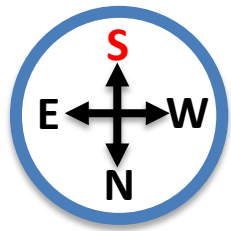




# PARKING MAP

Block 19 8<sup>th</sup> St. Louis to Galveston ----->

Block 20 & 21 Galveston to S. Main ----->



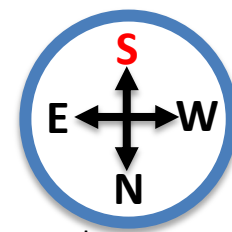



# Blocks 19 – 21

## overview




# Blocks 19-21: St. Louis Ave to S. Main Street



 GROUP A Artist tents, 10' x 10' set up side by side

 SPONSOR


 Generator


 GROUP B Artist tents, 10' x 10' set up side by side

 FOOD

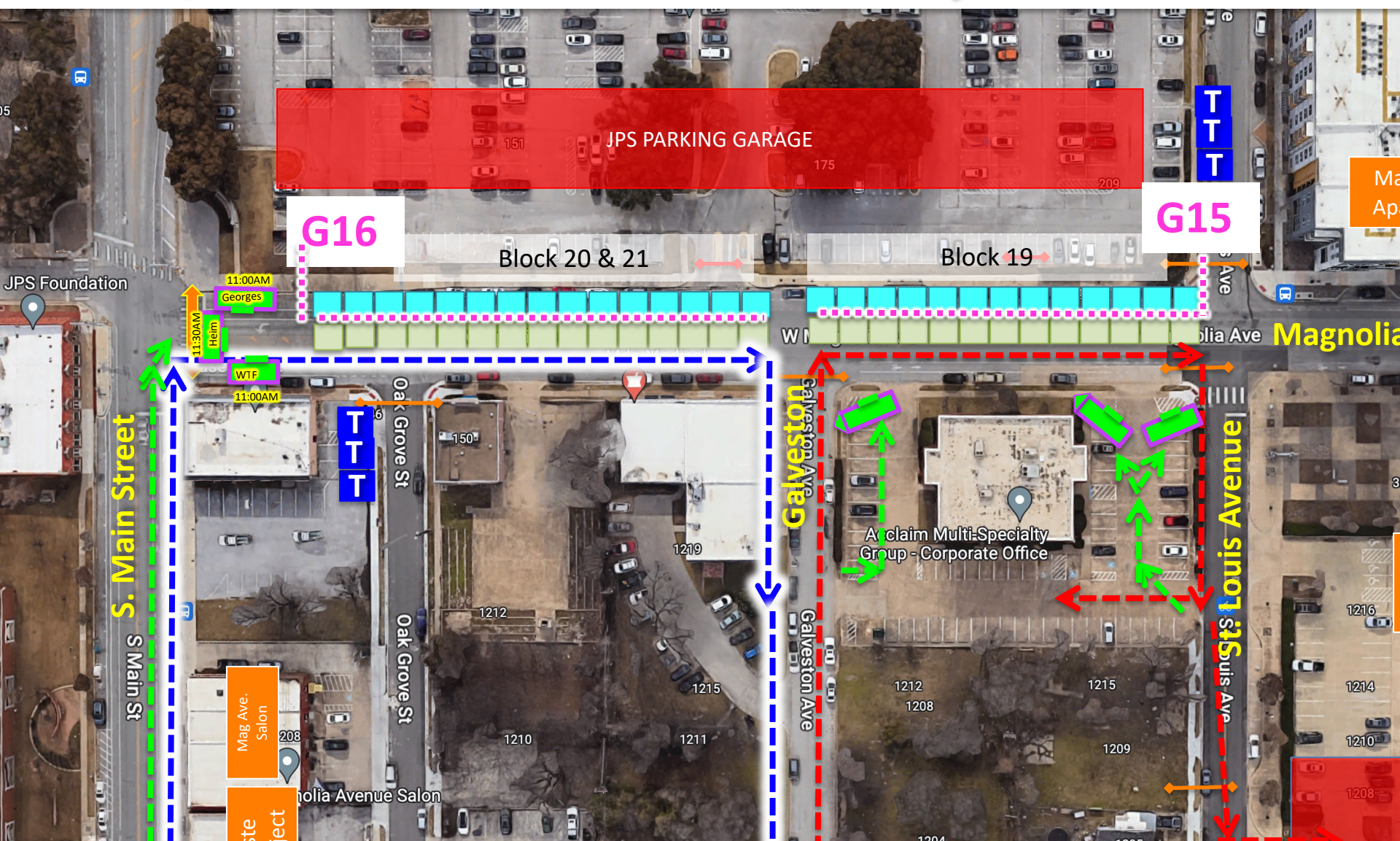
Block 19 length 260 ft

Block 20 length 200 ft

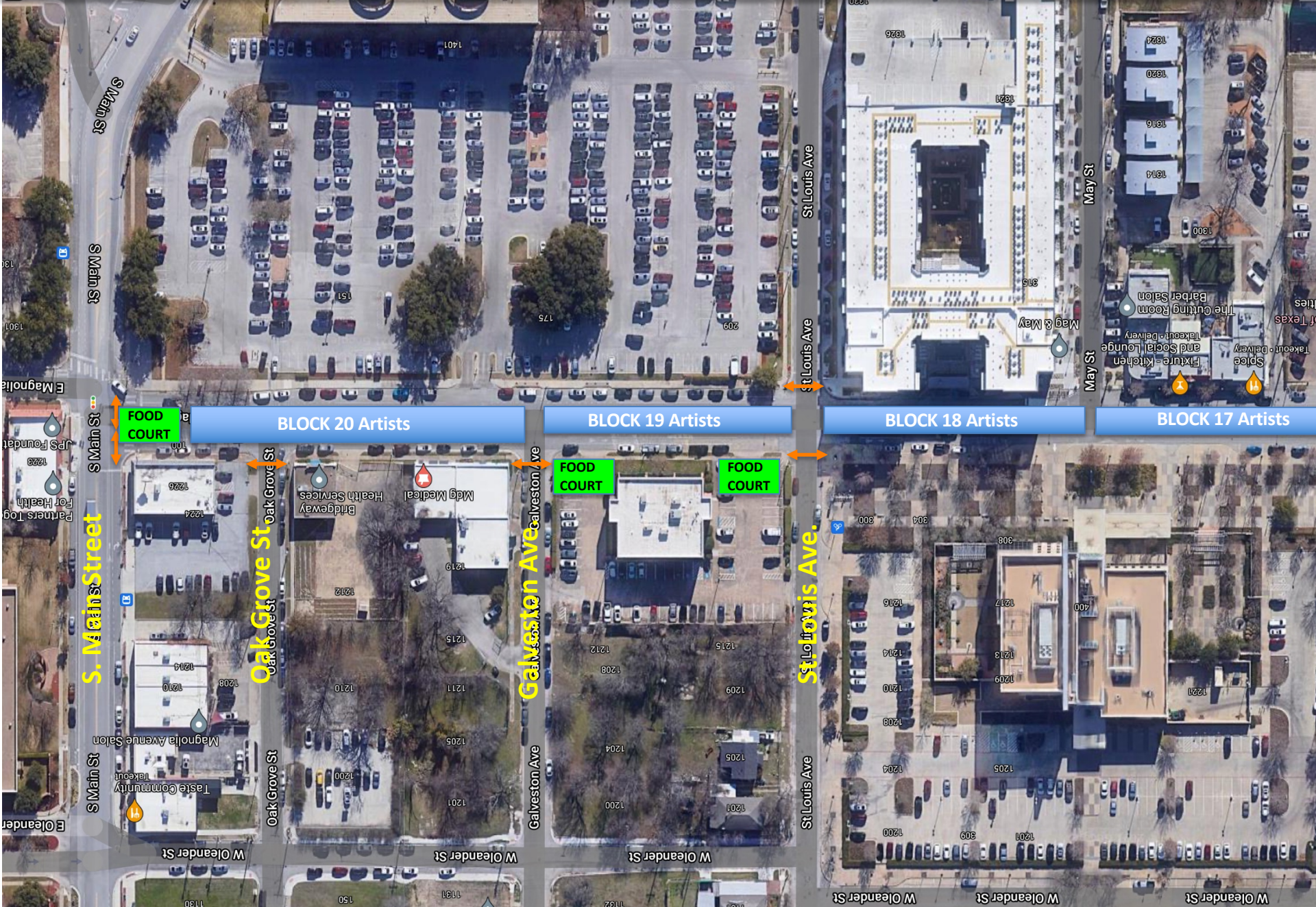
 BLOCK 19 Flow of **artist** traffic for set up and tear down

 BLOCK 20 Flow of **artist** traffic for set up and tear down

 BLOCK 21 Flow of Loot Rentals







S Main St

S Main St

S Main St

S Main Street

S Main St

S Main St

Oak Grove St

Oak Grove St

Galveston Ave

Galveston Ave

St Louis Ave

St Louis Ave

May St

May St

May St

May St

May St

May St

May St

FOOD COURT

BLOCK 20 Artists

BLOCK 19 Artists

BLOCK 18 Artists

BLOCK 17 Artists

FOOD COURT

FOOD COURT

Partners Tog For Health

JPS Foundat

E Magnolia

E Olander

E Olander

E Olander

Taste Community Takeout

W Olander St

Bridgeway Health Services

Mag Medical

Mag Medical

Mag Medical

Mag Medical

Mag Medical

Mag Medical

Mag Medical

Mag Medical

Mag Medical

Mag Medical

W Olander St

W Olander St

W Olander St

W Olander St

W Olander St

W Olander St

W Olander St

W Olander St

W Olander St

W Olander St

W Olander St

W Olander St

W Olander St

W Olander St

W Olander St

W Olander St

W Olander St

W Olander St

W Olander St

W Olander St

W Olander St

W Olander St

W Olander St

W Olander St

W Olander St

W Olander St

W Olander St

W Olander St

W Olander St

W Olander St

W Olander St

W Olander St

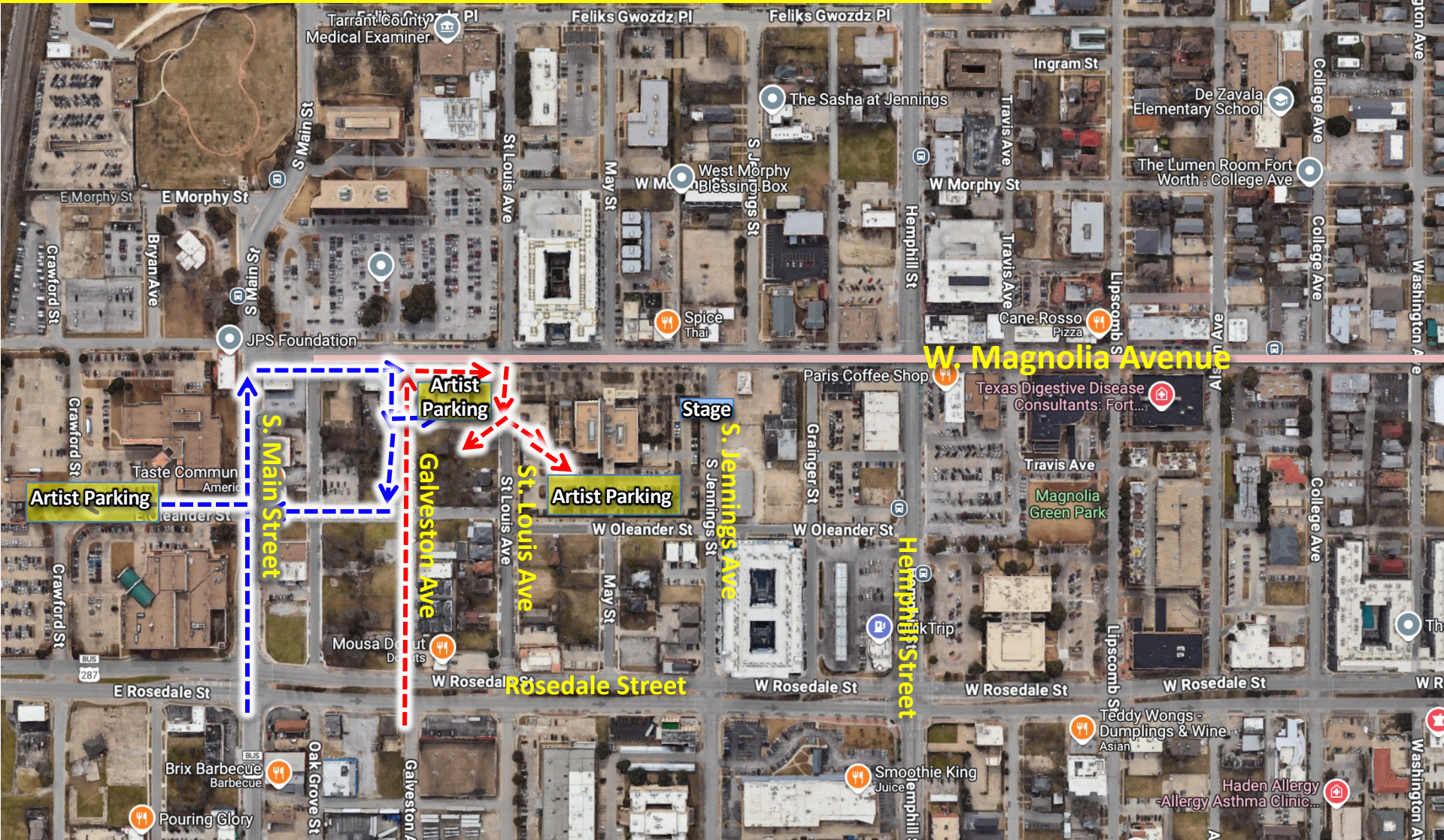
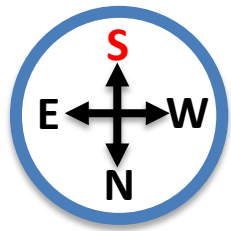
W Olander St



# PARKING MAP

Block 19 8<sup>th</sup> St. Louis to Galveston →

Block 20 & 21 Galveston to S. Main →







# Block 20 Zoom

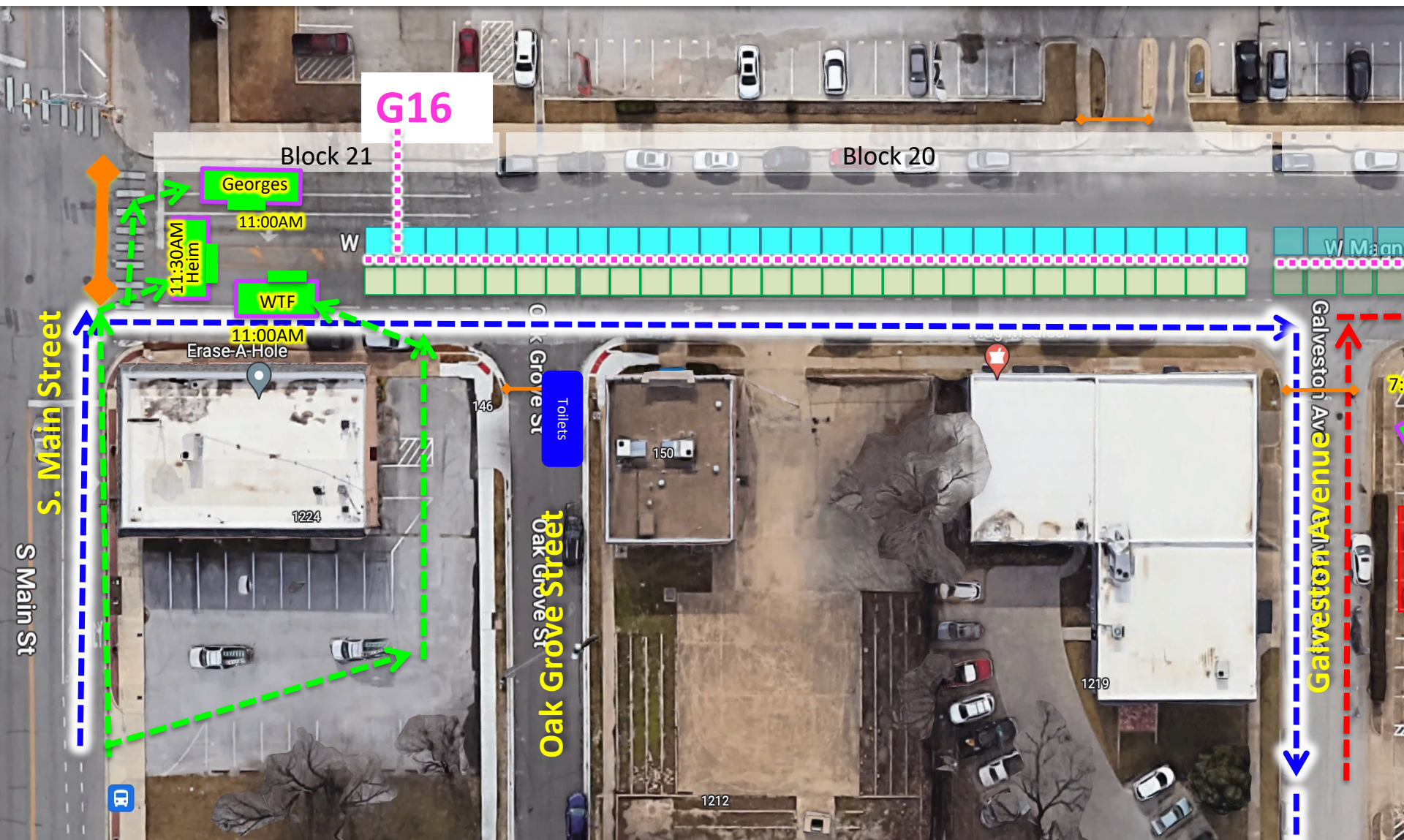


**X** Generator

 FOOD

**Block 20 length 200 ft**

 BLOCK 19 Flow of **artist** traffic for set up and tear down  
 BLOCK 20 Flow of **artist** traffic for set up and tear down

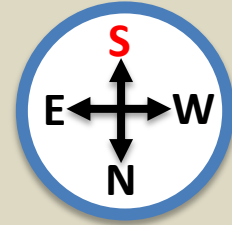




# STREET SET UP DIAGRAM FOR VENDORS ON BLOCKS 2-20

Block 20

wide



South sidewalk

south sidewalk

On street parking spaces

5ft

bike lane

11ft

eastbound traffic lane

16ft

11ft

center turn lane

11ft

westbound traffic lane

16ft

bike lane

ARTIST CAR TRAVEL LANE FOR TENT DROP OFF

sidewalk

On street parking spaces

north sidewalk

North sidewalk

GROUP A  
last tent  
artist tent  
10'x10'

front of tent  
back of tent

Group A  
2<sup>nd</sup> SPACE  
to set up

Group A  
8:00am  
1<sup>st</sup> SPACE  
to set up

GROUP B  
last tent  
artist tent  
10'x10'

back of tent  
front of tent

Group B  
2<sup>nd</sup> SPACE  
to set up

Group B  
9:30am  
1<sup>st</sup> SPACE  
to set up

2 ft easement between backs of booths for electrical

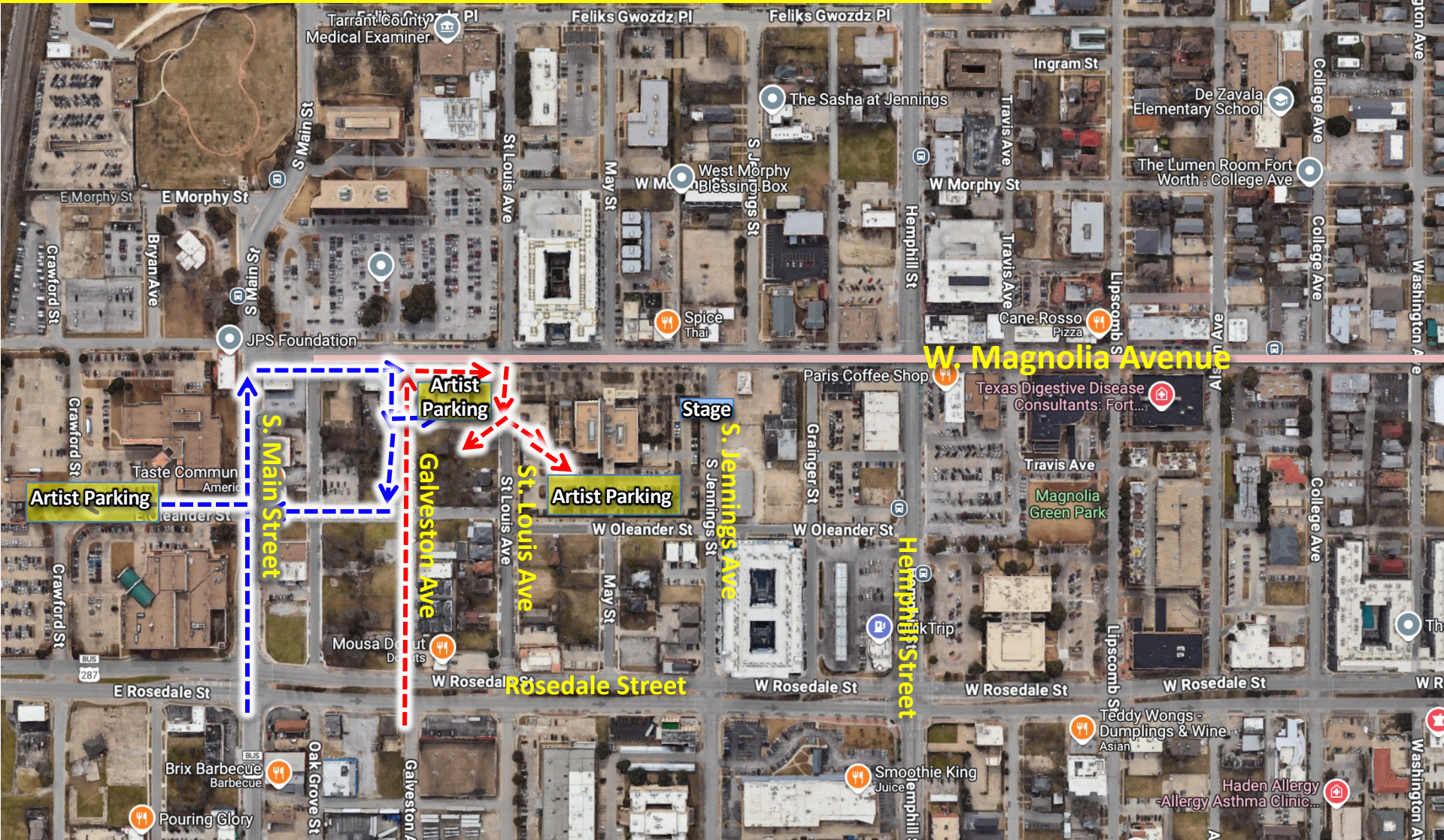
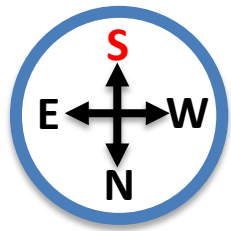
FROM  
ROSEDALE



# PARKING MAP

Block 19 8<sup>th</sup> St. Louis to Galveston →

Block 20 & 21 Galveston to S. Main →



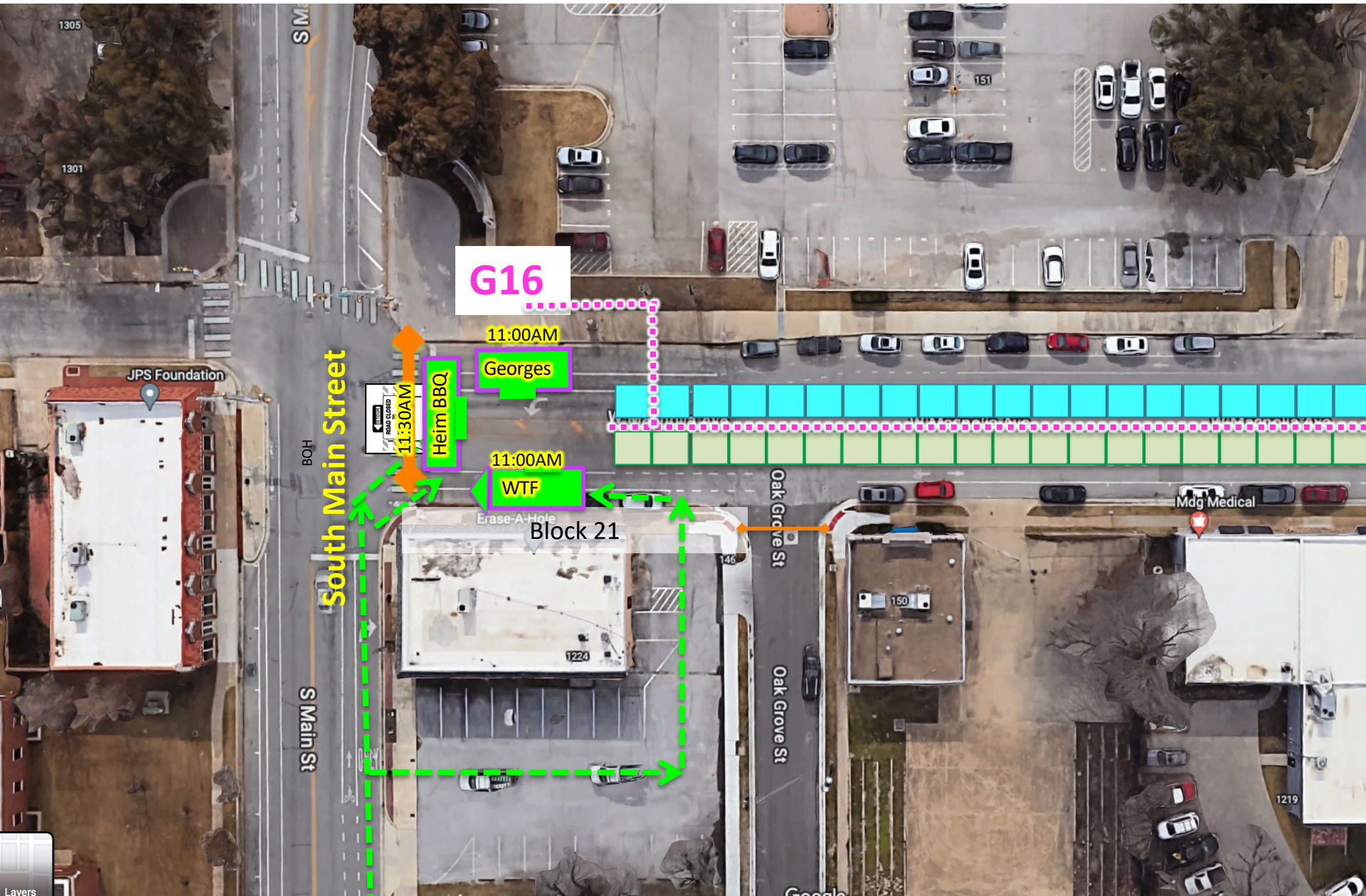


# Block 21 Zoom



# Block 21 EAST FOOD COURT on Magnolia Avenue at South Main Street

Address 100 W. Magnolia Avenue Fort Worth, Texas 76104

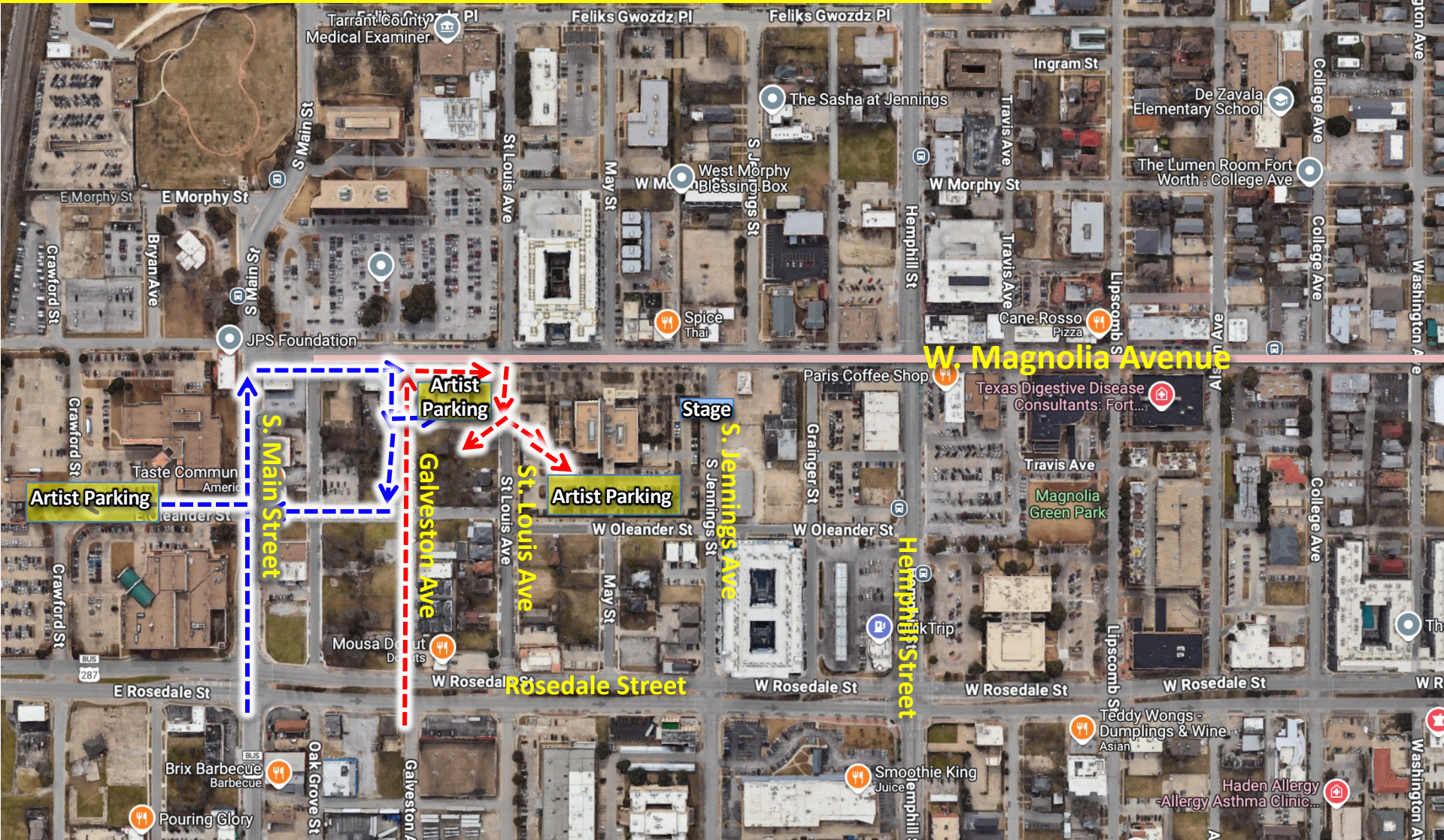
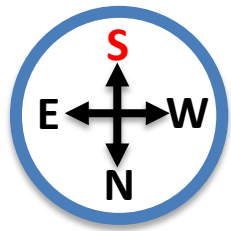




# PARKING MAP

Block 19 8<sup>th</sup> St. Louis to Galveston ----->

Block 20 & 21 Galveston to S. Main ----->

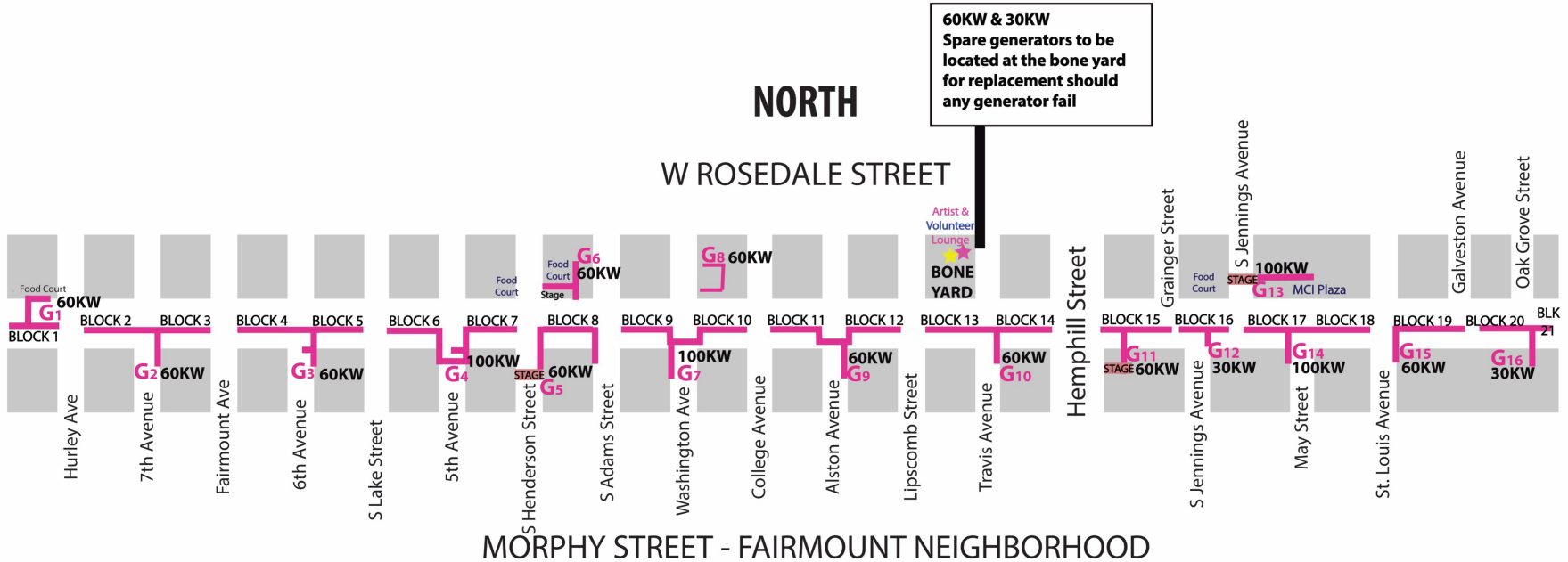




# GENERATOR LOCATIONS

WEST

8th Avenue

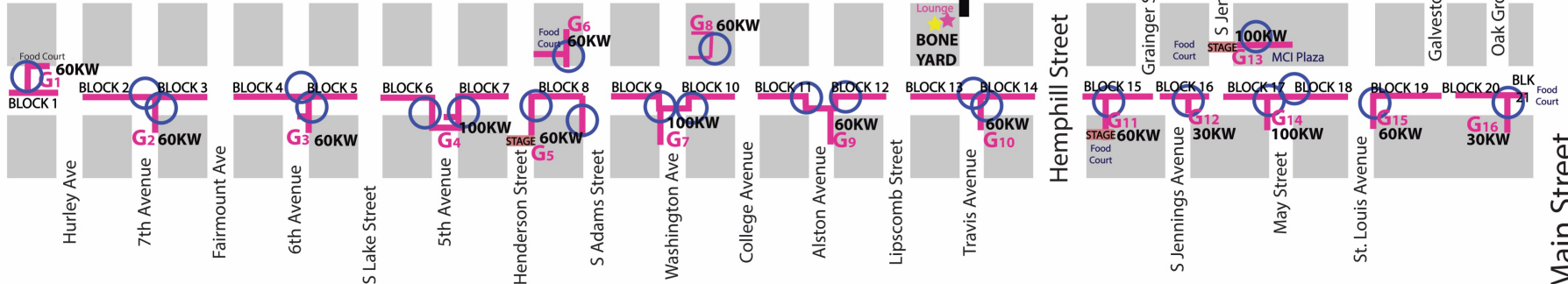




# GENERATOR RAMPS

WEST

8th Avenue



NORTH

W ROSEDALE STREET

60KW & 30KW  
Spare generators to be  
located at the bone yard  
for replacement should  
any generator fail

MORPHY STREET - FAIRMOUNT NEIGHBORHOOD

SOUTH

EAST

S.Main Street



# GENERATOR ASSIGNMENTS





# INSTALL TIMELINE – Thurs/Fri

DATE	TIME			LOCATION	RESPONSIBLE
Thur. 10/09	5:00pm	Bone yard barricaded for delivery		1201 Lipscomb Street Fort Worth, Texas 76104	AG Staff
Friday, 10/10	8:00am	<i>CES on site to begin prep work in boneyard and generator drops</i>		1201 Lipscomb Street Fort Worth, Texas 76104	CES
	2:00pm	<i>Street closure start</i>		Magnolia Avenue from 8 <sup>th</sup> Avenue to S. Main Street	AG Staff
	3:00pm	<i>Street closure secured</i>			AG Staff
	3:00pm	Tent deliveries		Full site map	Taylors Rentals
	5:00pm	Main Stage Delivery		Magnolia at S. Jennings	On Stage
	11:00pm	<i>All generators and distro set-up complete</i>		Full site map	CES
	Midnight	Security on site		Full site map	FWPD



# POWER ON TIMELINE – Sat

DATE	TIME			LOCATION	RESPONSIBLE
Sat. 10/11	7:45am	<i>CES arrives</i>		1201 Lipscomb Street Fort Worth, Texas 76104	CES
EARLY ON	8:00 AM	Generator #1	60 kva	<i>8<sup>th</sup> to Hurley, North Parking lot</i>	CES #1
EARLY ON	8:30 AM	Generator #5	60 kva	<i>Henderson south of Magnolia</i>	CES #1
EARLY ON	8:00 AM	Generator #6	60 kva	<i>Henderson Street Parking Lot Food Court</i>	CES #2
EARLY ON	8:30 AM	Generator #8	60 kva	<i>Washing Avenue Food Court Parking Lot</i>	CES #2
EARLY ON	8:00 AM	Generator #13	100 kva	<i>S. Jennings Avenue, north of Mag</i>	CES #3
Power to artists:	10:00 AM	Generator #2	60 kva	<i>7th Ave.</i>	CES #1
	10:15 AM	Generator #3	60 kva	<i>6th Avenue</i>	CES #1
	10:30 AM	Generator #4	100 kva	<i>5th Avenue</i>	CES #1
Power to artists:	10:15 AM	Generator #7	100 kva	<i>Washington Avenue</i>	CES #2
	10:30 AM	Generator #9	60 kva	<i>Alston Avenue</i>	CES #2
	10:45 AM	Generator #10	60 kva	<i>Travis Avenue</i>	CES #2
Power to artists:	10:00AM	Generator #11	60 kva	<i>Hemphill in Tower Medic Lot</i>	CES #3
	10:15 AM	Generator #12	30 kva	<i>S. Jennings Avenue, south of Mag</i>	CES #3
	10:30 AM	Generator #14	100 kva	<i>May Street</i>	CES #3
	10:45 AM	Generator #15	60 kva	<i>St. Louis south of Magnolia</i>	CES #3
	11:00 AM	Generator #16	30 kva	<i>S. Main Street south of Magnolia</i>	CES #3



# CES ASSIGNMENTS DURING SHOW

DATE	TIME			LOCATION	RESPONSIBLE
Sat. 10/11	7:45am	<i>CES arrives</i>		1201 Lipscomb Street Fort Worth, Texas 76104	CES STAFF
Power to artists:	8:00 AM	Generator #1	60 kva	<b>8<sup>th</sup> to Hurley, North Parking lot</b>	CES #1
	10:00 AM	Generator #2	60 kva	<b>7th Ave.</b>	CES #1
	10:15 AM	Generator #3	60 kva	<b>6th Avenue</b>	CES #1
	10:30 AM	Generator #4	100 kva	<b>5th Avenue</b>	CES #1
	8:30 AM	Generator #5	60 kva	<b>Henderson south of Magnolia STAGE</b>	CES #1
	8:00 AM	Generator #6	60 kva	<b>Henderson Street Parking Lot Food Court</b>	CES #2
	10: 00 AM	Generator #7	100 kva	<b>Washington Avenue</b>	CES #2
	8:30 AM	Generator #8	60 kva	<b>Washing Avenue Food Court Parking Lot</b>	CES #2
	10:30 AM	Generator #9	60 kva	<b>Alston Avenue</b>	CES #2
	10:45 AM	Generator #10	60 kva	<b>Travis Avenue</b>	CES #2
	10:00AM	Generator #11	60 kva	<b>Tower Medic Lot</b>	CES #3
	10:15 AM	Generator #12	30 kva	<b>S. Jennings Avenue, south of Mag</b>	CES #3
	8:00 AM	Generator #13	100 kva	<b>S. Jennings Avenue, north of Mag</b>	CES #3
	10:30 AM	Generator #14	100 kva	<b>May Street, south of Magnolia</b>	CES #3
	10:45 AM	Generator #15	100 kva	<b>St. Louis south of Magnolia</b>	CES #3
	10:45 AM	Generator #16	30 kva	<b>S. Main south of Magnolia</b>	CES #3



# CES ASSIGNMENT #1

DATE	TIME			LOCATION	RESPONSIBLE
Sat. 10/21	7:45am	<i>CES arrives</i>		1201 Lipscomb Street Fort Worth, Texas 76104	<b>CES STAFF</b>
Power to artists:	8:00 AM	Generator #1	60 kva	<b>8<sup>th</sup> to Hurley, North Parking lot</b>	<b>CES #1</b>
	10:00 AM	Generator #2	60 kva	<b>7th Ave.</b>	<b>CES #1</b>
	10:15 AM	Generator #3	60 kva	<b>6th Avenue</b>	<b>CES #1</b>
	10:30 AM	Generator #4	100 kva	<b>5th Avenue</b>	<b>CES #1</b>
	8:30 AM	Generator #5	60 kva	<b>Henderson south of Magnolia STAGE</b>	<b>CES #1</b>



# CES ASSIGNMENT #2

DATE	TIME			LOCATION	RESPONSIBLE
Sat. 10/11	7:45am	<i>CES arrives</i>		1201 Lipscomb Street Fort Worth, Texas 76104	<b>CES STAFF</b>
	8:00 AM	Generator #6	60 kva	<b><i>Henderson Street Parking Lot Food Court</i></b>	<b>CES #2</b>
	10: 00 AM	Generator #7	100 kva	<b><i>Washington Avenue</i></b>	<b>CES #2</b>
	8:30 AM	Generator #8	60 kva	<b><i>Washing Avenue Food Court Parking Lot</i></b>	<b>CES #2</b>
	10:30 AM	Generator #9	60 kva	<b><i>Alston Avenue</i></b>	<b>CES #2</b>
	10:45 AM	Generator #10	60 kva	<b><i>Travis Avenue</i></b>	<b>CES #2</b>
	8:00 AM	Generator #6	60 kva	<b><i>Henderson Street Parking Lot Food Court</i></b>	<b>CES #2</b>



# CES ASSIGNMENT #3

DATE	TIME			LOCATION	RESPONSIBLE
Sat. 10/21	7:45am	<i>CES arrives</i>		1201 Lipscomb Street Fort Worth, Texas 76104	<b>CES STAFF</b>
	10:00AM	Generator #11	60 kva	<b><i>Tower Medic Lot</i></b>	<b>CES #3</b>
	10:15 AM	Generator #12	30 kva	<b><i>S. Jennings Avenue, south of Mag</i></b>	<b>CES #3</b>
	8:00 AM	Generator #13	100 kva	<b><i>S. Jennings Avenue, north of Mag</i></b>	<b>CES #3</b>
	10:30 AM	Generator #14	100 kva	<b><i>May Street, south of Magnolia</i></b>	<b>CES #3</b>
	10:45 AM	Generator #15	100 kva	<b><i>St. Louis south of Magnolia</i></b>	<b>CES #3</b>
	10:45 AM	Generator #16	30 kva	<b><i>S. Main south of Magnolia</i></b>	<b>CES #3</b>



# GENERATOR RAMPS & SPLITS

## PROBLEM ZONES

### G1 RAMP (CAR) AT MID BLOCK

cars drive over cable on midblock between Hurley and 8<sup>th</sup> Avenue, food vendor and artist generator

### G2 RAMP (CAR) AT 7<sup>TH</sup> AVENUE CENTER OF MAGNOLIA cars will drive over cable as they exit to the south

RAMP (PED) AT 7<sup>TH</sup> AVENUE south connection, pedestrians walk across during festival

### G3 LEG for artist is set up in the south intersection of 6<sup>th</sup> Ave. and also needs power connect in addition on street artists

SPLIT SPONSOR BOOTH 10'x20' **6<sup>th</sup> Avenue endcap** can't have cable through center – Rented tent Camp Fire

RAMP (PED) 6<sup>TH</sup> Avenue southeast curb to center of Magnolia

RAMP (PED) Center of Magnolia between block 4 to block 5

### G4 LEG Artist activation in 5<sup>th</sup> Ave intersection south of Magnolia needs power connection in addition to st. artists

RAMP (PED) 5<sup>th</sup> Avenue southeast curb to center of Magnolia

RAMP (PED) 5<sup>th</sup> Avenue southwest curb to center of Magnolia

### G5 RAMP (PED) Henderson from southeast curb to center of Magnolia

### G6 RAMP (PED / CAR) driveway at parking lot along Henderson curb north of Magnolia

### G7 SPLIT SPONSOR BOOTH 10'x20' **Washington** endcap cannot have cable through center – FW Camera

LEG Artist activation in Washington Ave intersection south of Magnolia needs power connection in addition

RAMP (PED) Washington Avenue southeast curb to center of Magnolia

RAMP (PED) Washington Avenue southwest curb to center of Magnolia



# GENERATOR RAMPS & SPLITS

## PROBLEM ZONES

G8 RAMP (PED) need to work through ramp to keep the public from tripping on cables in parking lot  
TWO FOOD TRUCK CONNECTIONS

G9 SPLIT SPONSOR BOOTH 10'x20' Alston endcap cannot have cable through center – Rented Service Plumbing  
LEG Artist activation in Alston intersection south of Magnolia needs power connection in addition to st. artists  
RAMP (PED) Alston Avenue southeast curb to center of Magnolia  
RAMP (PED) Alston Avenue southwest curb to center of Magnolia

G10 RAMP (PED) Magnolia center of street to southeast curb for pedestrians during festival  
RAMP (PED) Center of Magnolia between block 13 to block 14

G11 RAMP (PED) Magnolia center of street to south curb for pedestrians during the festival

G12 RAMP (PED / CAR ) S. Jennings Avenue to center of Magnolia Avenue

G13 RAMP (PED) connecting stage power to plaza area where public walks through

G14 RAMP (PED/CAR) May Street southwest curb to center of Magnolia Avenue and artist cars drive over during set-up

G15 RAMP (PED) St. Louis Avenue southeast curb to center of Magnolia Avenue

G16 RAMP (PED) S. Main Street south curb mid-block to center of Magnolia Avenue



# GENERATOR LOCATIONS – WEST of Hemphill

GENERATOR	LOCATION	PROVIDES POWER TO:	DEMAND	GENNY TYPE	POWER ON BY
Generator #1	<i>Hurley &amp; Magnolia Ave</i> SOUTHEAST CORNER	BLOCK 1 Artists & Food vendors in north parking lot	44 artists <b>5 food vendors</b>	60 kva	8:00 AM food
Generator #2	<i>7th Ave.</i> SOUTHEAST CORNER	BLOCK 2 BLOCK 3	94 artists	60 kva	10:00 AM
Generator #3	<i>6th Avenue</i> SOUTHEAST CORNER	BLOCK 4 BLOCK 5	94 artists	60 kva	10:15 AM
Generator #4	<i>5th Avenue</i> SOUTHEAST CORNER	BLOCK 6 BLOCK 7	94 artists	100 kva	10:30 AM
Generator #5	<i>Henderson Street SOUTH</i> South of Magnolia 40'	BOCK 8	44 artists <b>1 Main stage</b>	60 kva	8:30 AM stage
Generator #6	<i>Vacant Lot at Henderson</i> <b>NORTHEAST</b> Henderson & Magnolia	BLOCK 8 FOOD COURT	<b>2 Food Trucks</b> 5 tented food vendors	60 kva	8:00 AM food
Generator #7	<i>Washington Avenue</i> SOUTHWEST CORNER	BLOCK 9 BLOCK 10	94 artist	100 kva	10: 00 AM
Generator #8	<i>Hyder Annex parking lot</i> Place at the far back NE	FOOD COURT	<b>2 food trucks</b> 4 food tents	60 kva	8:30 AM food
Generator #9	<i>Alston Avenue</i> SOUTHEAST CORNER	BLOCK 11 BLOCK 12	94 artists	60 kva	10: 15 AM
Generator #10	<i>Travis Avenue</i> CENTER OF SOUTH INTERSECTION	BLOCK 13 BLOCK 14	94 artists	60 kva	10:45 AM



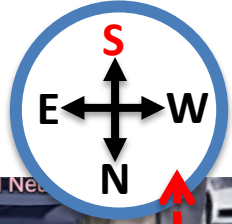
## GENERATOR LOCATIONS – **EAST of Hemphill**

GENERATOR	LOCATION	PROVIDES POWER TO:	DEMAND	GENNY TYPE	
Generator #11	<i><b>Tower Medic Parking Lot</b></i> ALONG WALL OF BUILDING	BLOCK 15 <b>One Small Stage</b>	46 artist <b>1 small stage</b>	60 kva	10:00AM
Generator #12	<i><b>S. Jennings Avenue</b></i> SOUTHEAST CORNER	BLOCK 16	46 artist tents	30 kva	10:15 AM
Generator #13	<i><b>Parking lot of MCI Plaza</b></i> NORTHEAST CORNER	<b>MAIN STAGE on Jennings</b>	<b>1 Main stage</b>	100 kva	8:00 AM STAGE
Generator #14	<i><b>May Street</b></i> SOUTHWEST CORNER	BLOCK 17 BLOCK 18	100 artist tents	100 kva	10:30 AM
Generator #15	<i><b>St. Louis</b></i> SOUTHEAST CORNER	BLOCK 19	46 artists	60 kva	10:45 AM
Generator #16	<i><b>S. Main Street</b></i> SOUTHEAST CORNER	BLOCK 20 & 21	46 artists	30 kva	11:00 AM
Generator #17	<b>Bone Yard</b>	<b>SPARE GENERATOR</b>	SPARE SPARE	60 kva	EXTRA
Generator #18	<b>Bone Yard</b>	<b>SPARE GENERATOR</b>	SPARE SPARE	100 kva	EXTRA



-----> Flow of **artist** traffic traffic for set up and tear down





-----> Flow of **food vendor** traffic traffic for set up and tear down





**Block 2** Hurley Ave. to 7<sup>th</sup> Avenue: **230 ft**

-----➔ Flow of artist traffic for set up and tear down **X** power

 SPONSOR       GROUP A Artist tents, 10' x 10' set up side-by-side  
 FOOD       GROUP B Artist tents, 10' x 10' set up side-by-side

# G2

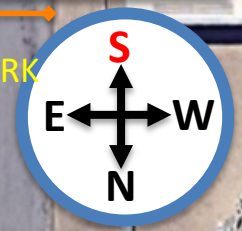
Ellerbe

## Vice Burger

# The Bush

**Artist Parking  
in surface lot**

TO PARK



**Hurley Ave**

Hurley Ave

**Magnolia Ave**

7th Avenue

Paco's

Fort  
Worth  
Strong

Former  
King Tut

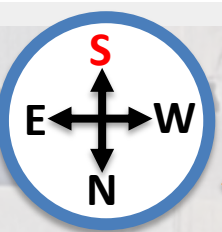
Hurley Ave

ARRIVE  
FROM

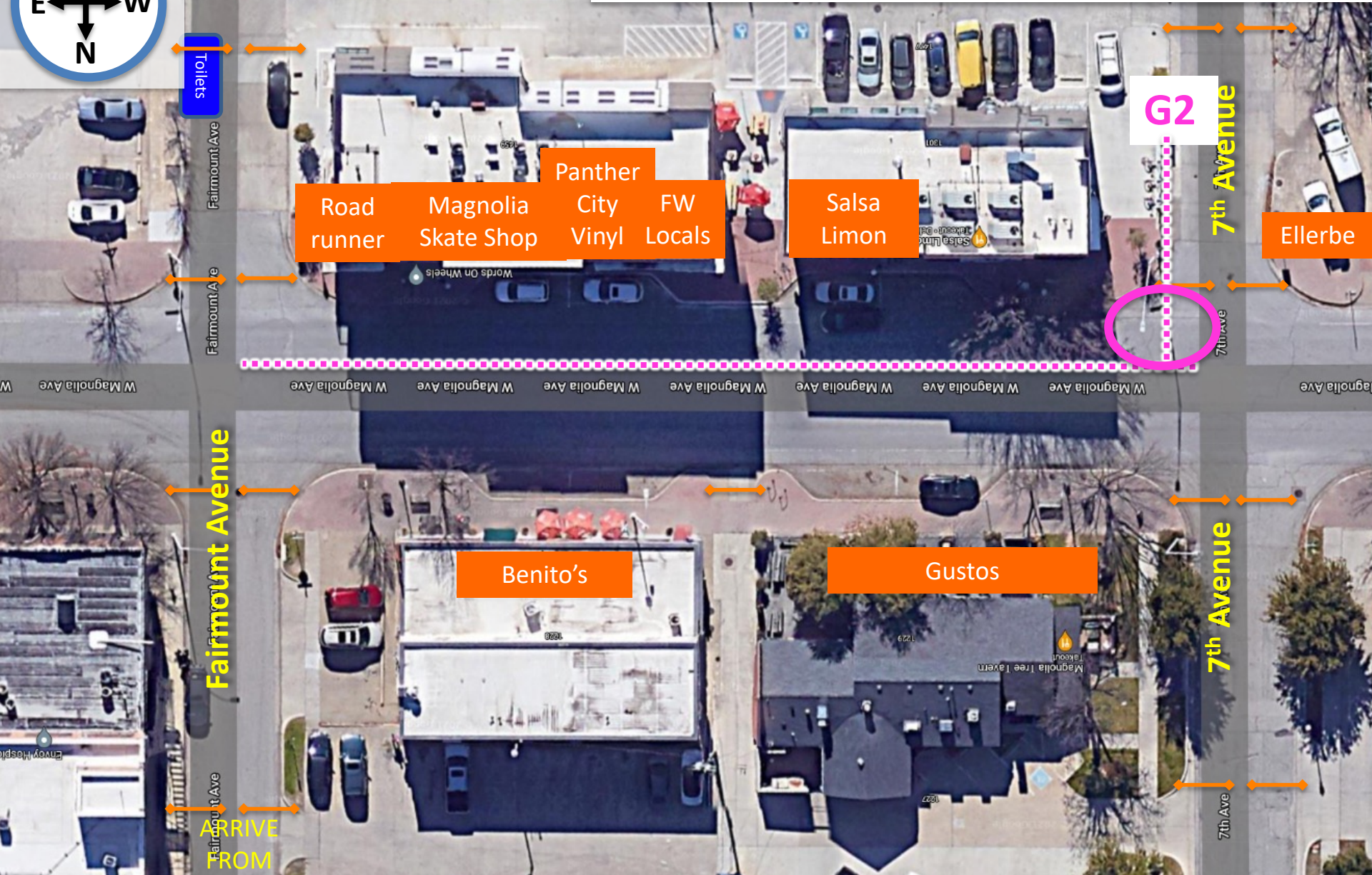


Block 3 7th Avenue to Fairmount: 230 ft X power

Flow of artist traffic for set up and tear down

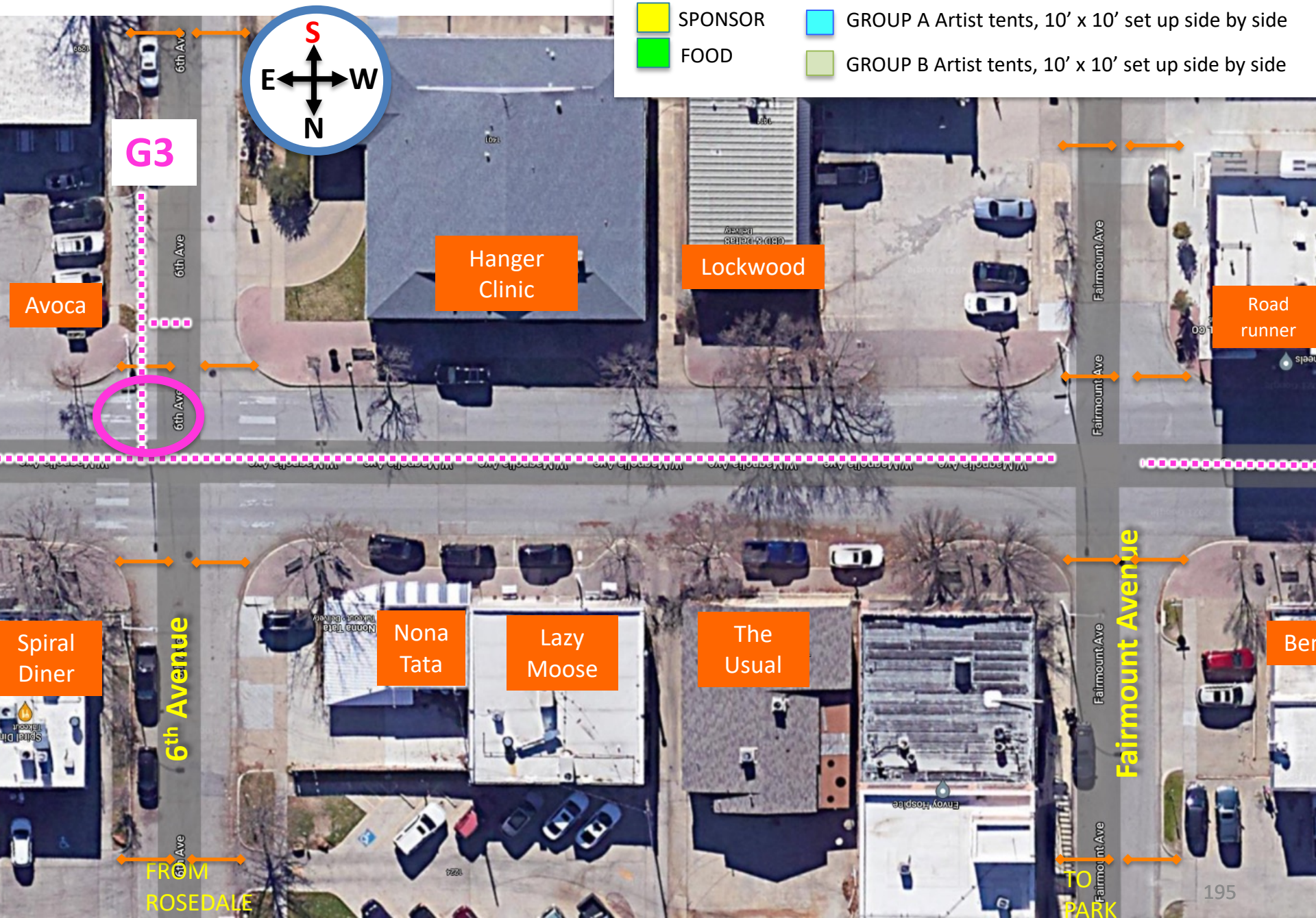


- SPONSOR
- SPECIAL
- GROUP A Artist tents, 10' x 10' set up side-by-side
- GROUP B Artist tents, 10' x 10' set up side-by-side





# Block 4 Fairmount to 6<sup>th</sup> Avenue 240 feet



-----> Flow of artist traffic for set up and tear down

SPONSOR


FOOD

GROUP A Artist tents, 10' x 10' set up side by side

GROUP B Artist tents, 10' x 10' set up side by side



Block 5 6<sup>th</sup> Avenue to S. Lake Street: 230 ft



- Flow of artist traffic for set up and tear down
- SPONSOR
- FOOD
- GROUP A Artist tents, 10' x 10' set up side by side
- GROUP B Artist tents, 10' x 10' set up side by side

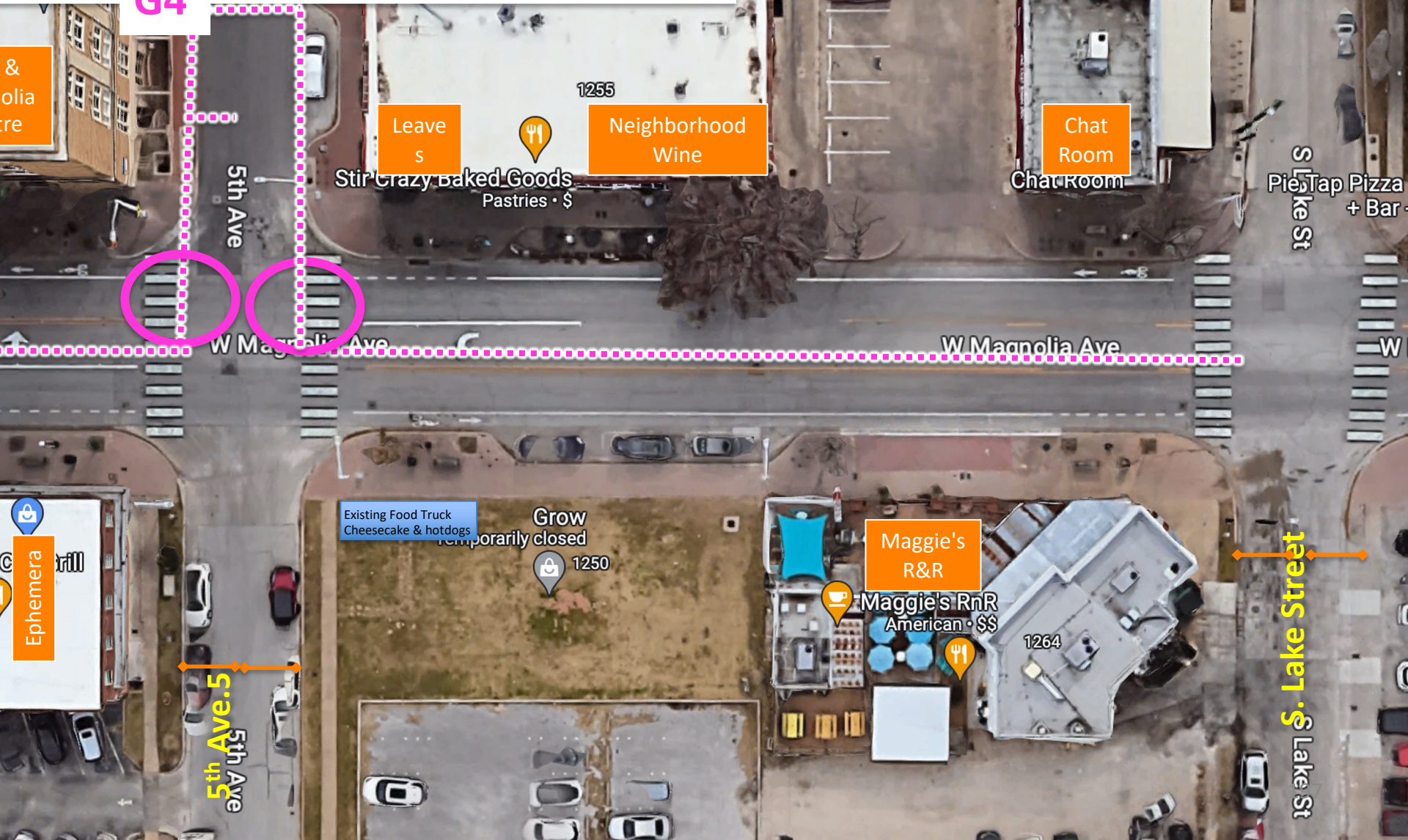




# Block 6 S. Lake Street to 5<sup>th</sup> Avenue: 235 ft

- Flow of artist traffic for set up and tear down
- SPONSOR    GROUP A Artist tents, 10' x 10' set up side by side
- FOOD    GROUP B Artist tents, 10' x 10' set up side by side

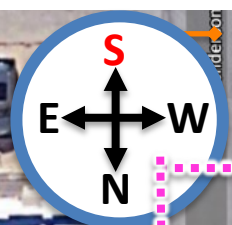
G4





# Block 7 5th Avenue to Henderson Street: 230 ft

Flow of artist traffic for set up and tear down



G5

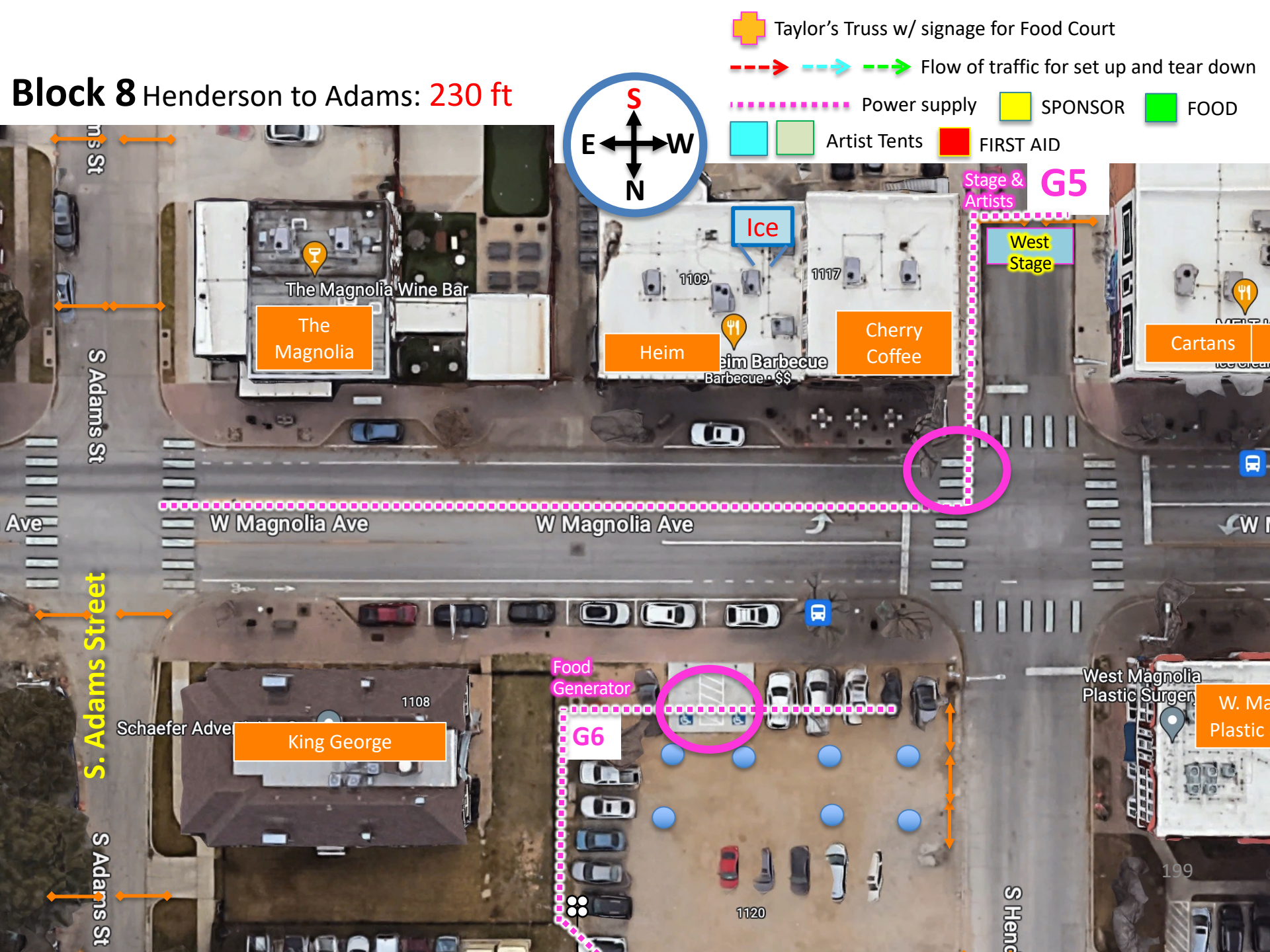
- SPONSOR
- FOOD

- GROUP A Artist tents, 10' x 10' set up side by side
- GROUP B Artist tents, 10' x 10' set up side by side





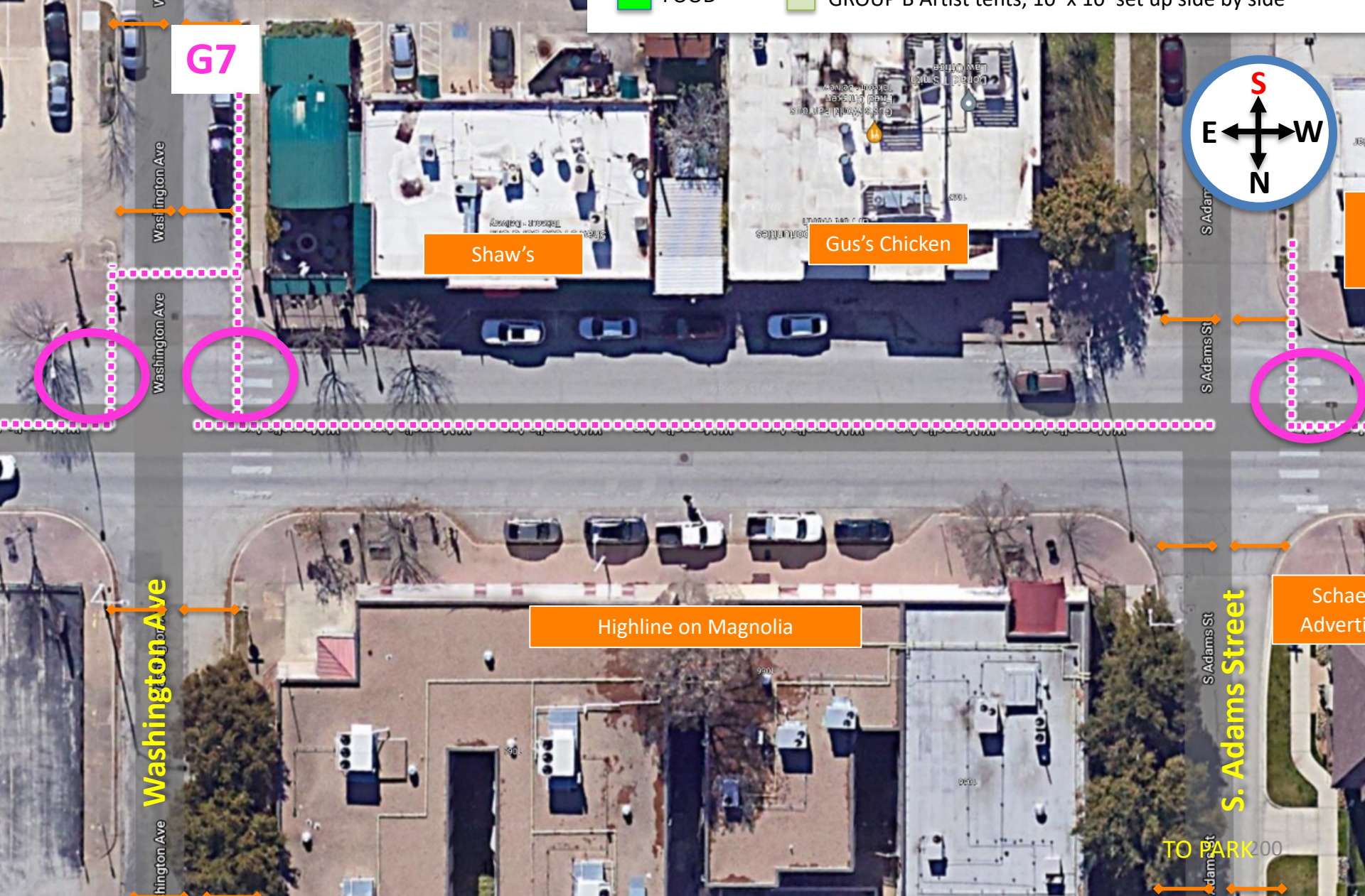
**Block 8** Henderson to Adams: 230 ft





# Block 9 Adams to Washington 237ft

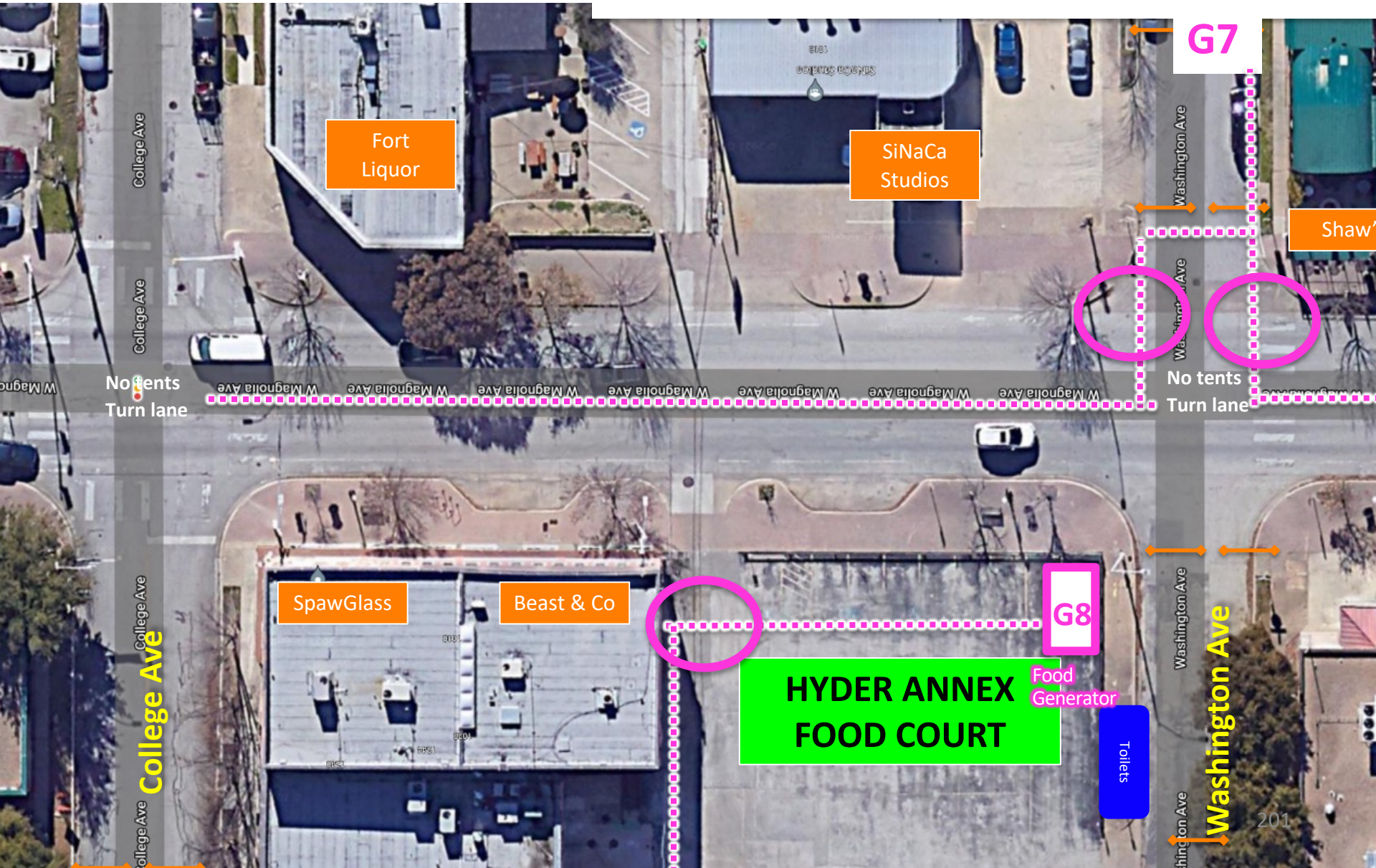
- Flow of artist traffic for set up and tear down
- SPONSOR
- GROUP A Artist tents, 10' x 10' set up side by side
- FOOD
- GROUP B Artist tents, 10' x 10' set up side by side





**Block 10** Washington to College Ave  
length **230ft**

- Flow of artist traffic for set up and tear down
- SPONSOR
- FOOD
- GROUP A Artist tents, 10' x 10' set up side by side 8:00am
- GROUP B Artist tents, 10' x 10' set up side by side 9:30am



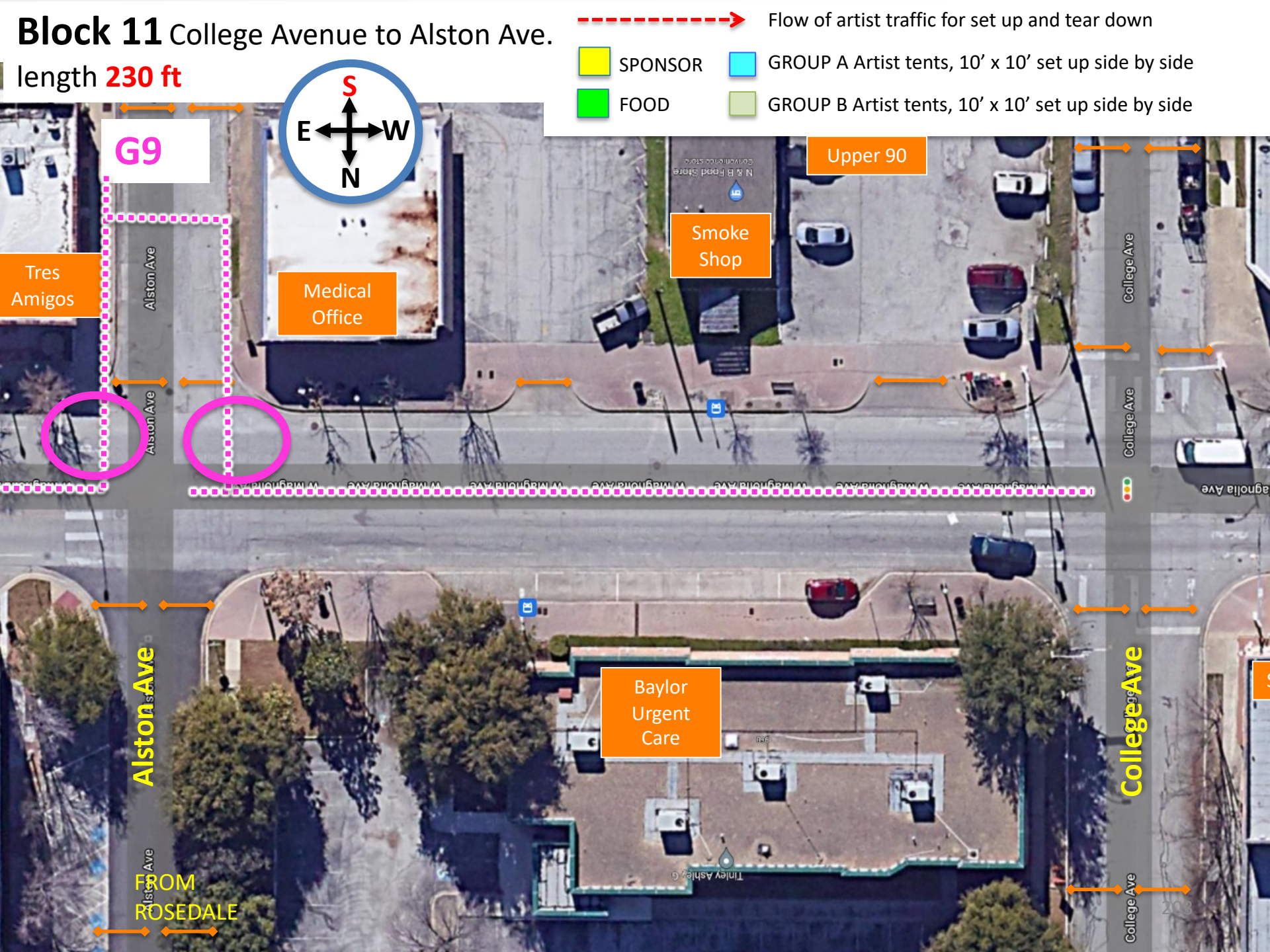






# Block 11 College Avenue to Alston Ave.

length **230 ft**



- Flow of artist traffic for set up and tear down
- SPONSOR
- GROUP A Artist tents, 10' x 10' set up side by side
- FOOD
- GROUP B Artist tents, 10' x 10' set up side by side

G9

Tres Amigos

Medical Office

Smoke Shop

Upper 90

Baylor Urgent Care

Alston Ave

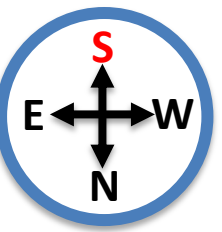
College Ave

FROM ROSEDALE

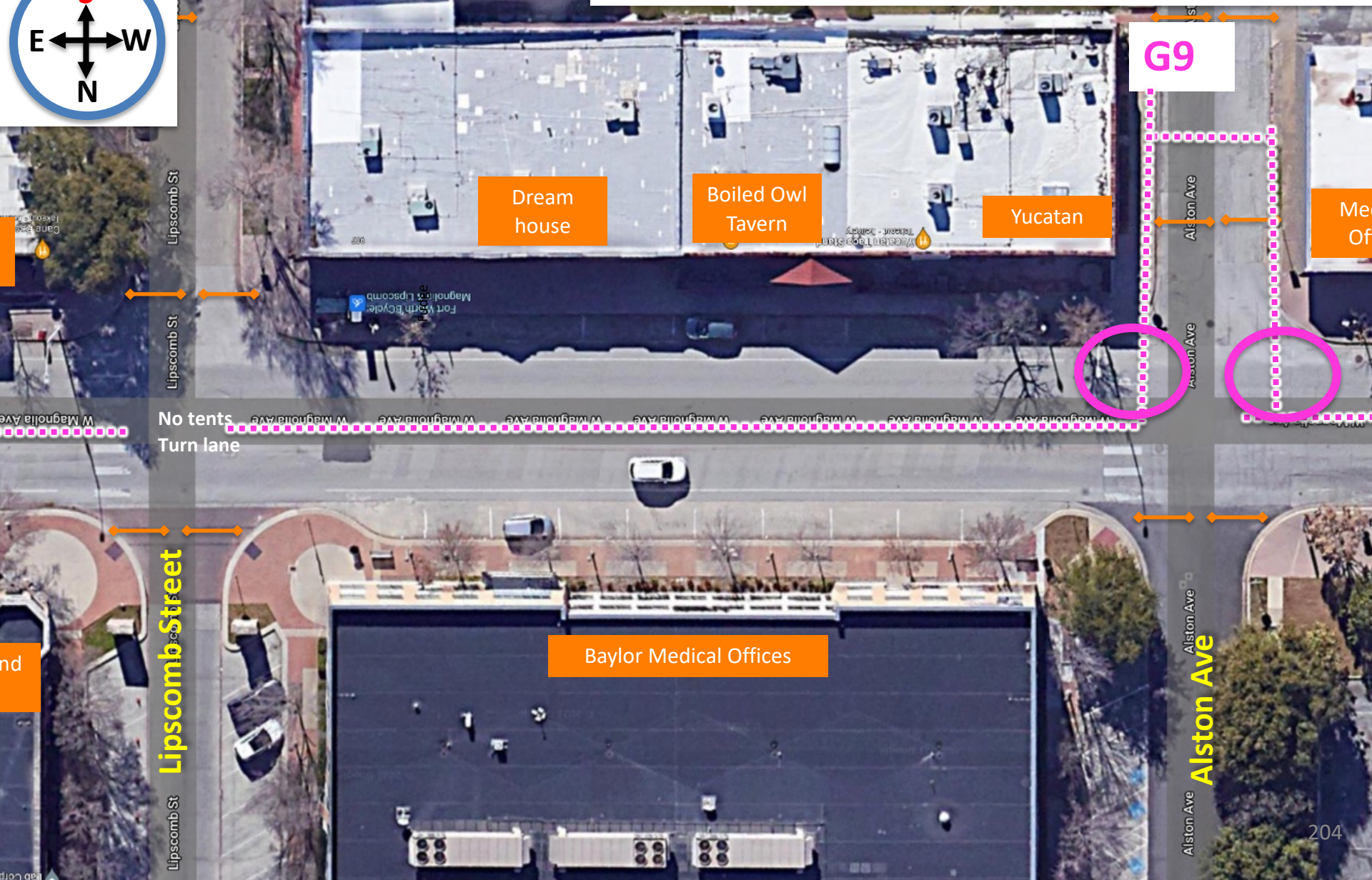


# Block 12 Alston Avenue to Lipscomb St.

240 ft





- Flow of artist traffic for set up and tear down
- SPONSOR
- FOOD
- GROUP A Artist tents, 10' x 10' set up side by side
- GROUP B Artist tents, 10' x 10' set up side by side










# Block 13 & 14: Lipscomb Street to Hemphill

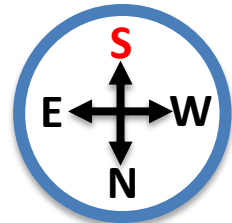
 GROUP A Artist tents, 10' x 10' set up side by side

 GROUP B Artist tents, 10' x 10' set up side by side

Block 13 **240ft**

Block 14 **200ft**

-  BLOCK 14 Flow of artist traffic for set up and tear down
-  BLOCK 13 Flow of artist traffic for set up and tear down
-  SPONSOR
-  Generator
-  FOOD



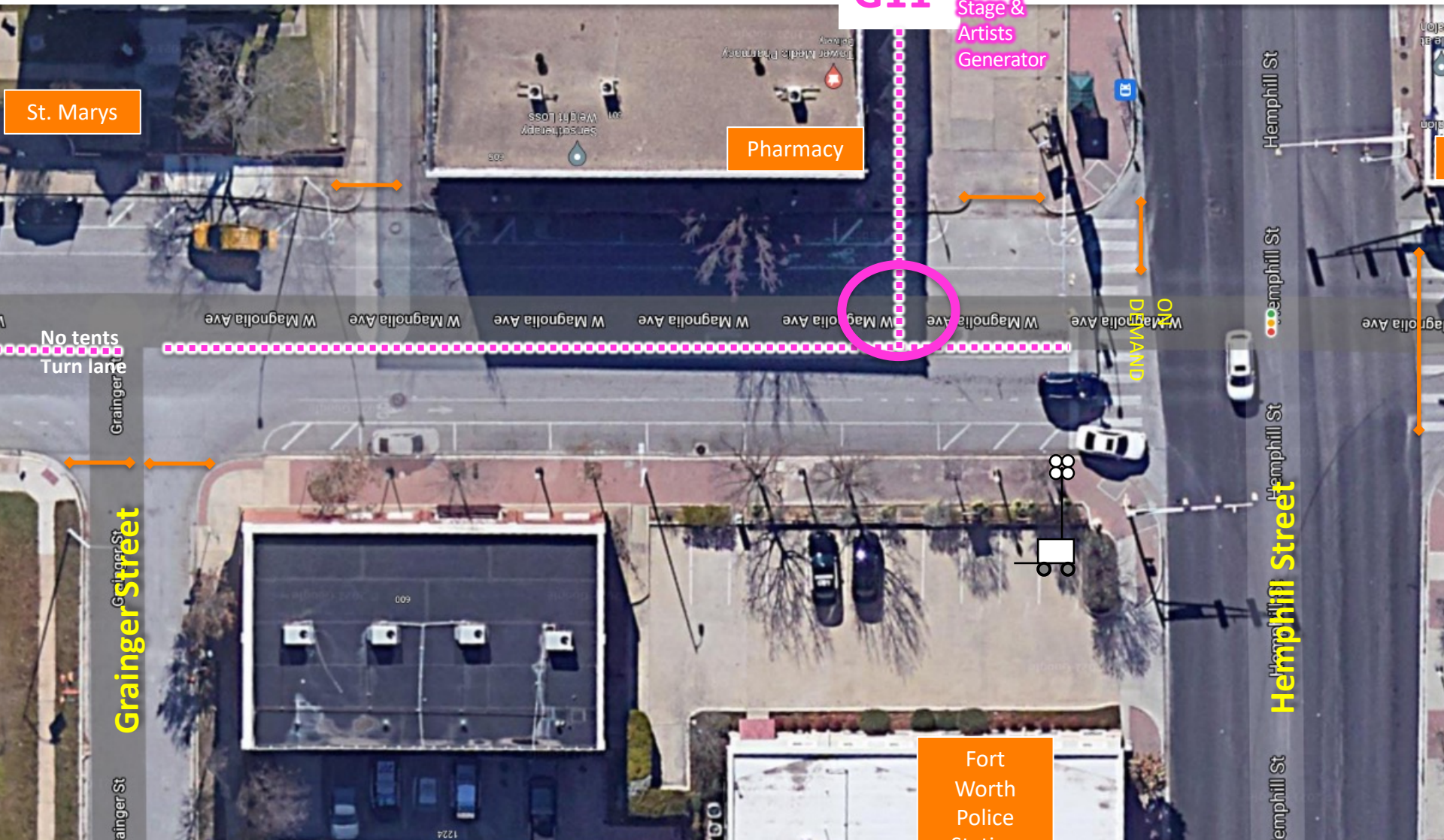
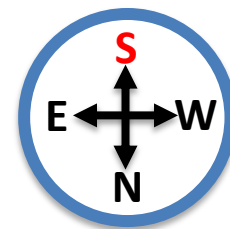


## Block 15 Hemphill St. to Grainger

**Length 200 ft.**

GROUP A Artist tents, 10' x 10' set up side by side

GROUP B Artist tents, 10' x 10' set up side by side






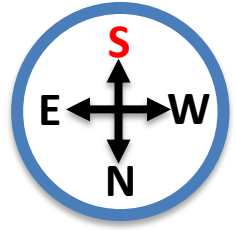
## Block 16 Grainger to Jennings Ave.

Block 16 length **230 ft**

GROUP A Artist tents, 10' x 10' set up side by side

GROUP B Artist tents, 10' x 10' set up side by side

 BLOCK 16 Flow of artist traffic for set up and tear down



 SPONSOR

## X Generator

**FOOD**

# G12

**Jennings Ave**

## St. Marys

# Magnolia

# St Grainger Street

# Jennings Avenue



Granger et al.





# Block 16 FOOD COURT


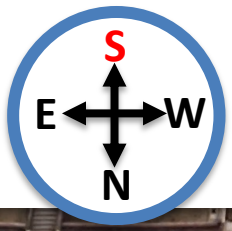
Grainger to Jennings Ave.

Block 16 length 240 ft.

 Food Vendor      Generator

 BLOCK 16 Flow of ARTIST TRAFFIC  
for set up and tear down

 BLOCK 16 Flow of FOOD TRAFFIC  
for set up and tear down



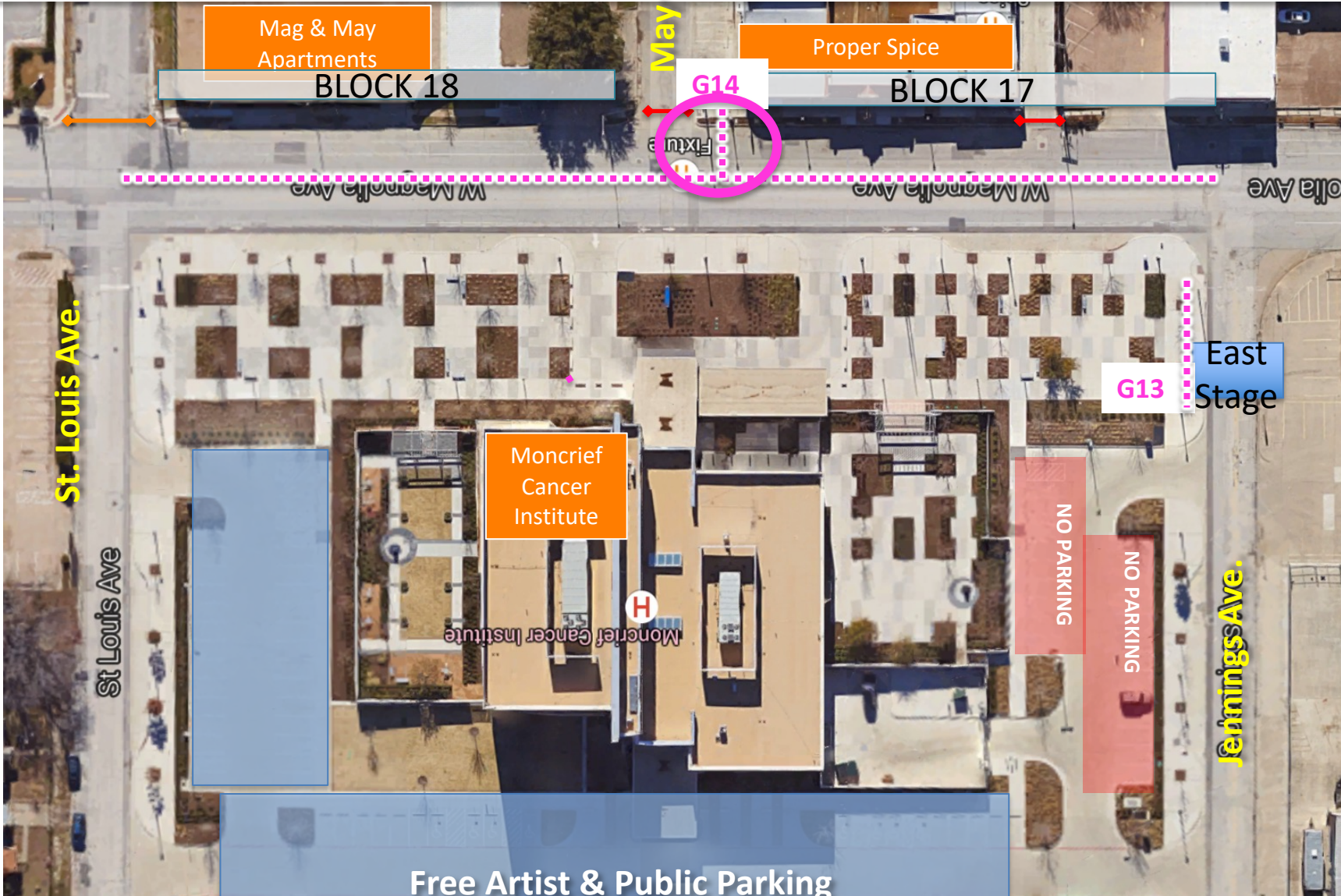
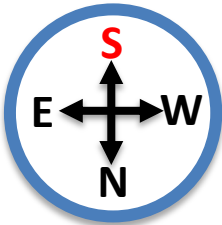


# Block 17 & 18: Jennings Ave. to St. Louis Ave

- GROUP A Artist tents, 10' x 10' set up side by side
- GROUP B Artist tents, 10' x 10' set up side by side
- SPONSOR
- FOOD
- Flow of artist traffic for set up and tear down

Generator

Block 17 length 240 ft  
Block 18 length 230 ft

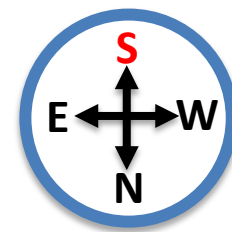








# Block 20 & 21: St. Louis Ave to Galveston



- GROUP A Artist tents, 10' x 10' set up side by side

GROUP B Artist tents, 10' x 10' set up side by side

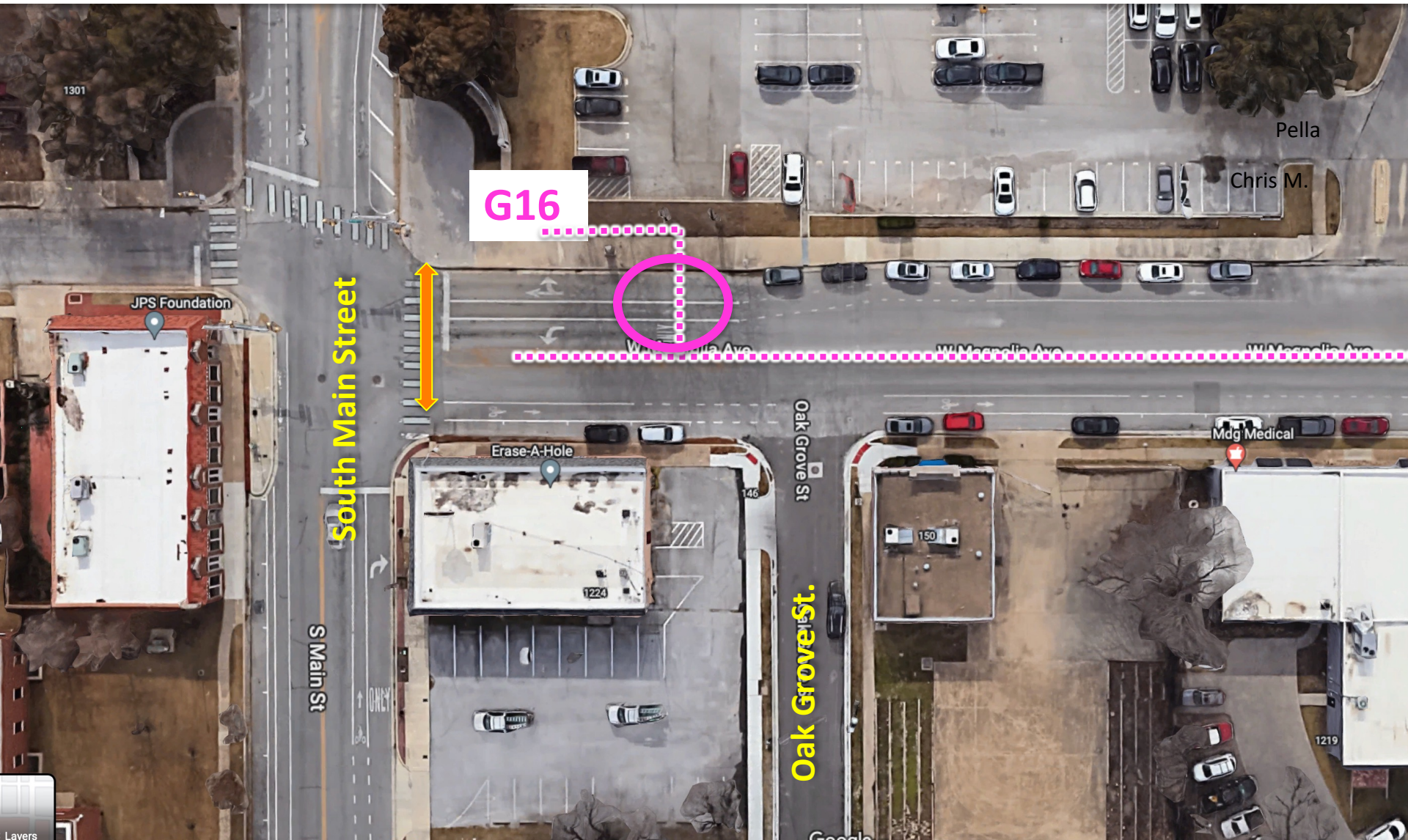
BLOCK 19 Flow of **artist** traffic for set up and tear down

BLOCK 20 Flow of **artist** traffic for set up and tear down
- SPONSOR

FOOD
- Generator

Block 19 length 260 ft

Block 20 length 200 ft





Electrical and golf cart staging area: **BONE YARD** AVAILABLE THURSDAY October 9  
ADDRESS: 1201 Lipscomb Street, Fort Worth, Texas 76104 CONTACT: Megan 817-966-1880



BONE YARD



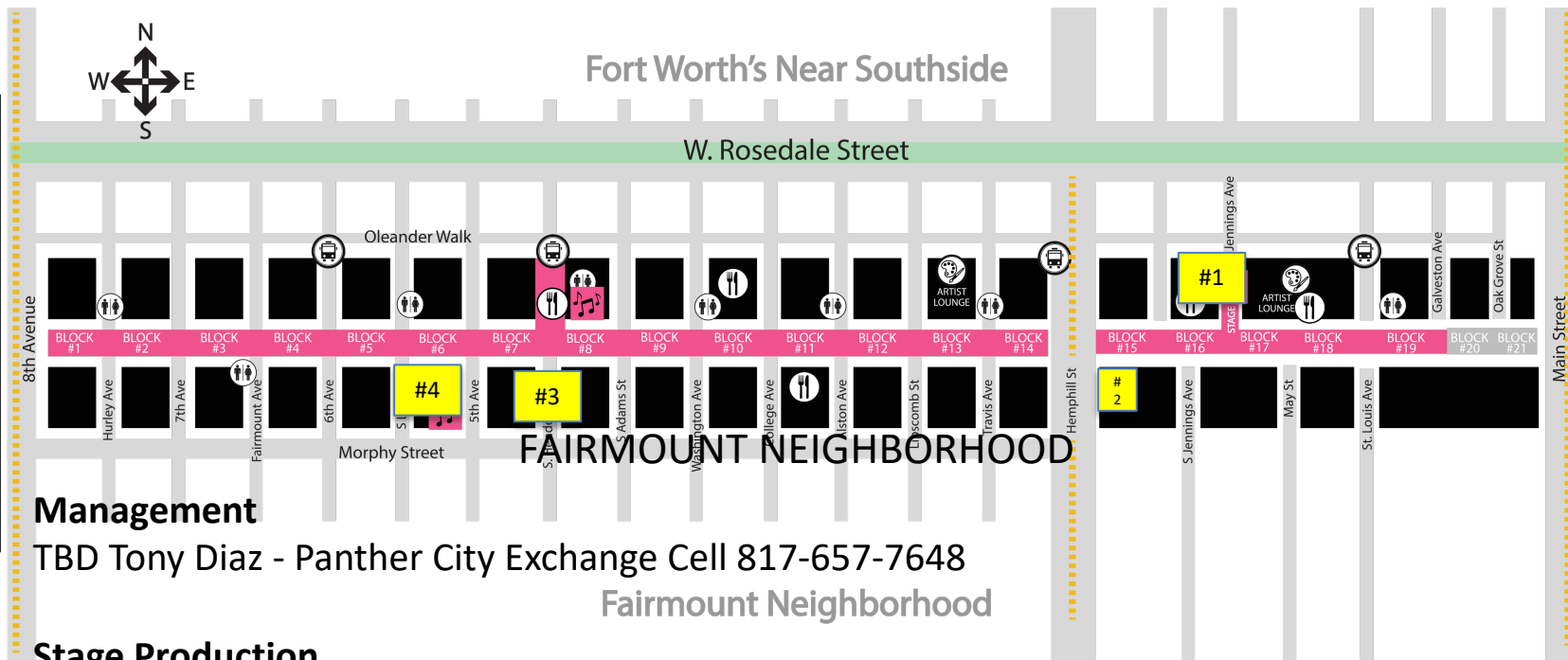
# STAGE MANAGEMENT Radio Channel #10

Stage #1 – SL75 **BLOCK 16 – EAST MAIN STAGE** S. Jennings & Magnolia

Stage #2 – PLATFORM **BLOCK 15 – SONGWRITER STAGE** Hemphill & Magnolia Ave.

Stage #3 – Raised Roof **BLOCK 8 – WEST MAIN STAGE** S. Henderson & Magnolia Ave.

Stage #4 - NOT OUR PRODUCTION **BLOCK 6 – CHAT ROOM STAGE** S. Lake & Magnolia Ave.



## Management

TBD Tony Diaz - Panther City Exchange Cell 817-657-7648

Fairmount Neighborhood

## Stage Production

**Brooks Kendall, Afallon Productions: 817.994.9742**

## Rental

Preston Hukill – Sweet Southern Sound SL75 Stage #1

Brooks Kendall – Afallon Productions Raised Roof Stages #3 and #4

Ed Harris - Taylors Rentals Stage #2, trectx@aol.com

STAGE LOCATIONS



# EAST MAIN STAGE

## MAGNOLIA AT S. JENNINGS

**UTSouthwestern**  
Medical Center

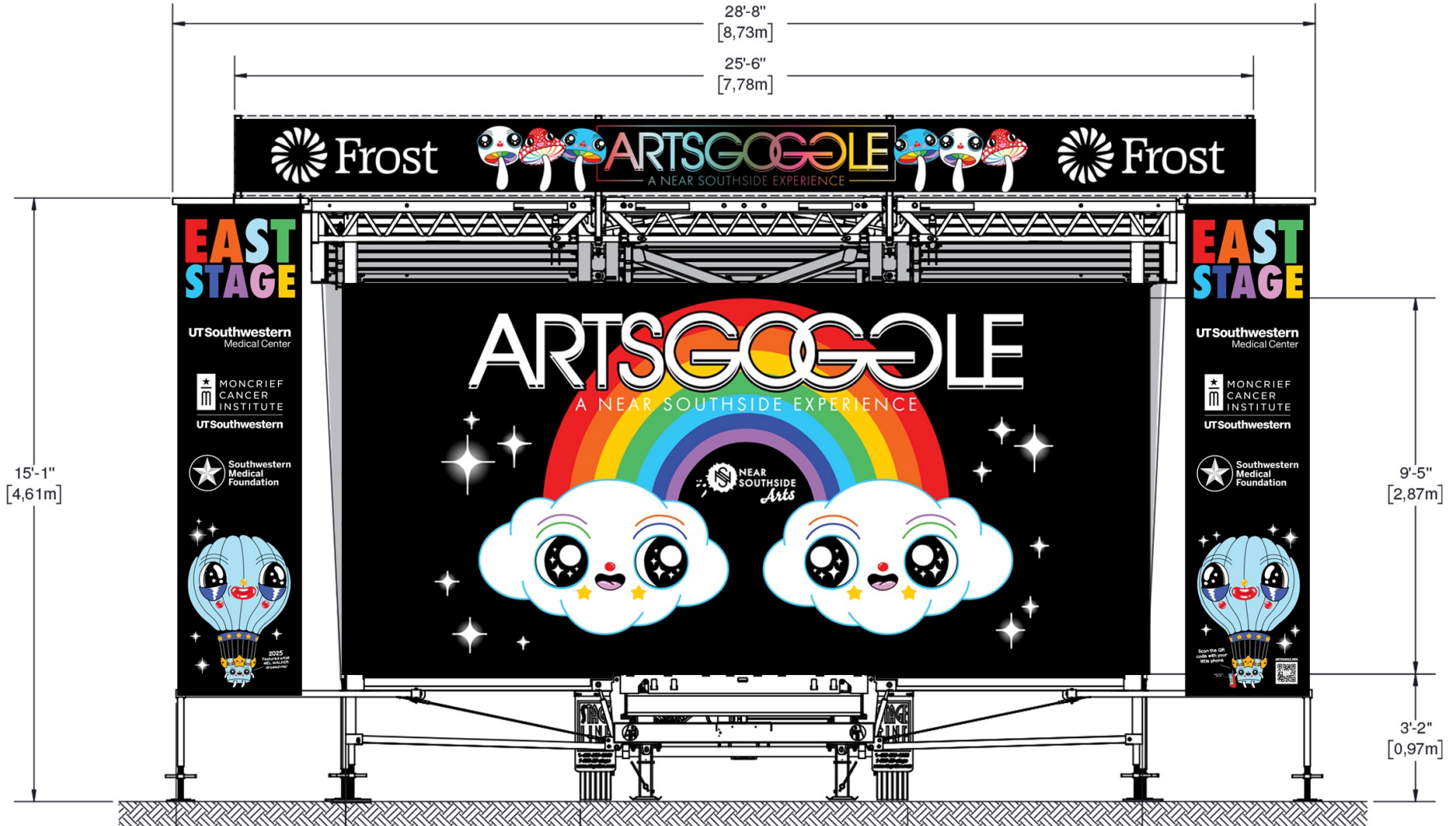




# ARTSGOGGLE 2025 EAST STAGE SPONSOR

ARTSGOGGLE IS PRESENTED BY FROST AND PRODUCED BY NEAR SOUTHSIDE ARTS

UTSouthwestern  
Medical Center





# ARTSGOGGLE **EAST** MAIN STAGE DELIVERY PLAN

SL75 delivered by Preston Hukill **Delivered: Friday, October 10 at 5pm**

400 W. Magnolia Avenue Fort Worth, Texas 76104






# ARTSGOGGLE **EAST** MAIN STAGE

**SL75 delivered by Preston Hukill** **Delivered: Friday, October 10 at 5pm**

400 W. Magnolia Avenue Fort Worth, Texas 76104

PREFERRED STAGE LOCATION Set up on S. Jennings Avenue just 30 feet from Magnolia

BACK UP STAGE LOCATION in the intersection aligned with cross driveways if other does work






# ARTSGOGGLE **EAST** MAIN STAGE MUSICIAN ARRIVAL MAP

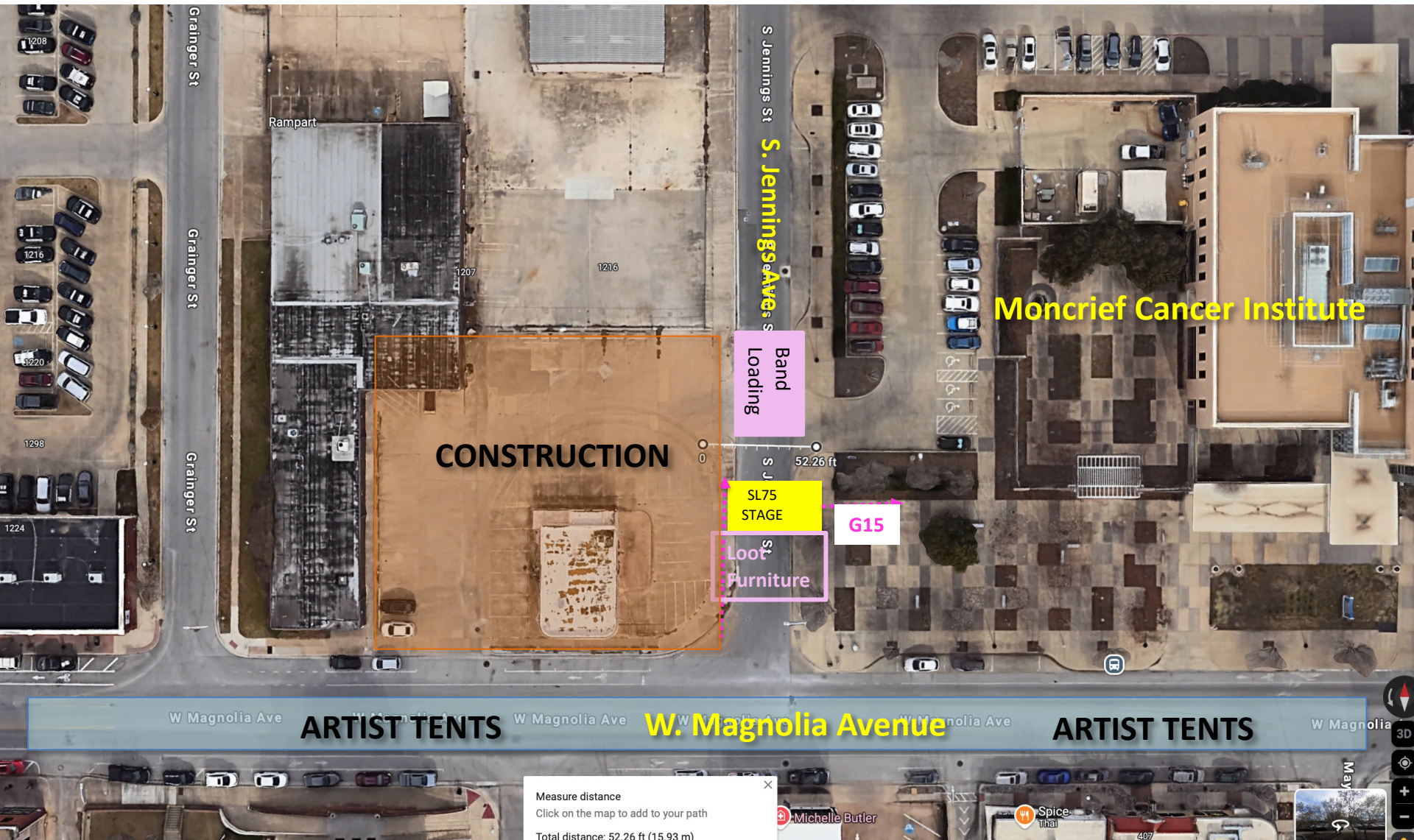
400 W. Magnolia Avenue Fort Worth, Texas 76104

**Brooks Kendall is day-of contact: 817.994.9742**





## Set up on S. Jennings Avenue





# ARTSGOGGLE **EAST** MAIN STAGE MUSICIAN ARRIVAL MAP

400 W. Magnolia Avenue Fort Worth, Texas 76104

**Brooks Kendall is day-of contact: 817.994.9742**





**Brooks Kendall is day-of contact: 817.994.9742**





# THE EAST STAGE TEAM

- STAGE RENTAL – **Preston Hukill of Sweet Southern Sound** is contracted for the rental of a SL75 stage
- LIGHTS / SOUND / PRODUCTION – **Brooks Kendall of Afallon** is providing stage production. **Sound engineers XXXX and XXXX** will split shifts throughout the day to run the show.
- MANAGEMENT – **Brooks Kendall of Afallon Productions** will run the show on ArtsGoggle day, load in and out, and schedule
- EMCEE assisting with stage announcements and crowd engagement is **Tony Diaz of Tony Diaz Events**
- BOOKING - I have booked all bands for the AG Main Stage and will be turning over a list to stage management with set times. They will coordinate directly with musicians for stage plots and arrival instructions.
- BAND PAYMENTS – Payments will be made to all talented directly by Afallon Productions and Near Southside Arts will reimburse
- POWER - **CES lead Michael LeBlanc** will once again provide power for ArtsGoggle. A 100kva generator is planned for this area to support the stage and a few small tented food vendors nearby. **CES power is assisted by Near Southside teammate Mike Brennan**
- BANNERS - **Jeff Wood**, copied on this email, is the Near Southside teammate responsible for stage banners. He will deliver on Friday when stage arrives. See diagram of those banners attached below.
- PERMISSIONS - b, Near Southside teammate, is the person in charge of all Moncrief Cancer Institute communications and has sought their permission for use of their property as outlined in the maps. If any question comes up about re-location of any equipment, Mike would need to discuss with MCI.
- FURNITURE - We have a rental partnership with Loot Rentals to provide really fancy and fun festival furniture to be placed in front of the stage and in the MCI Plaza that surrounds the stage area. That furniture will be delivered on Saturday morning very early ahead of the show. Victoria Zamora is my Loot Rentals contact and she is currently finalizing order.



# WEST MAIN STAGE

## MAGNOLIA AT S. HENDERSON





# ARTSGOGGLE 2025 WEST STAGE SPONSOR

ARTSGOGGLE IS PRESENTED BY FROST AND PRODUCED BY NEAR SOUTHSIDE ARTS



Hear  
FORT WORTH

WEST  
STAGE

VISIT  
FORT  
WORTH



2025  
Featured artist  
MEL WALKER  
drew me.



5'



ARTSGOGGLE

A NEAR SOUTHSIDE EXPERIENCE



WEST  
STAGE

Hear  
FORT WORTH

Scan the QR  
code or else I'll  
SLUG ya!



20'





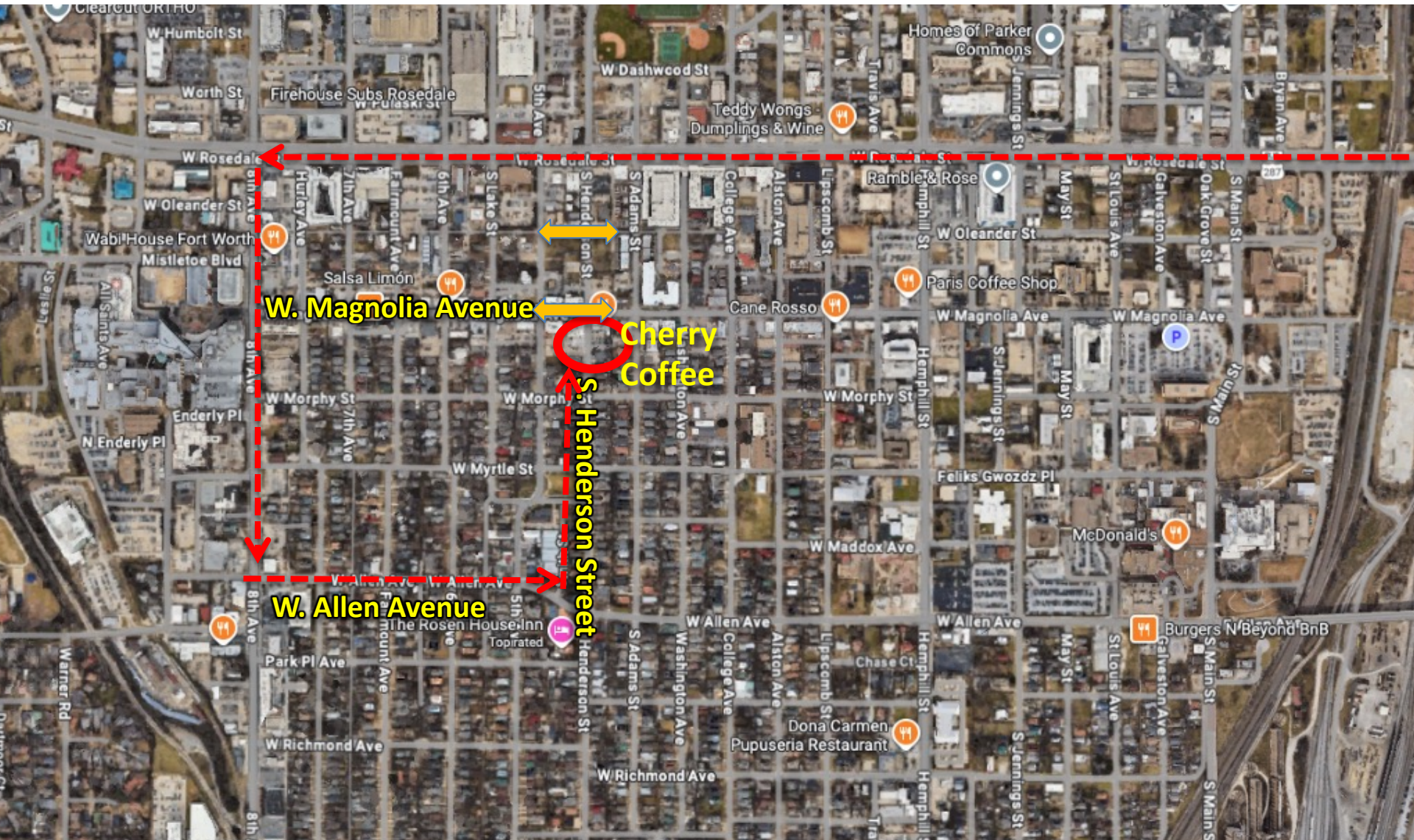


# ARTSGOGGLE **WEST** MAIN STAGE DELIVERY PLAN

## Raised Roof Stage delivered by Brooks Kendall

**Delivered: Friday, October 10 at 5pm**

1121 W. Magnolia Avenue Fort Worth, Texas 76104





# ARTSGOGGLE WEST MAIN STAGE MUSICIAN ARRIVALS PLAN

Arriving for sets beginning every hour on the hour 12:00pm to 10:00pm

1121 W. Magnolia Avenue Fort Worth, Texas 76104



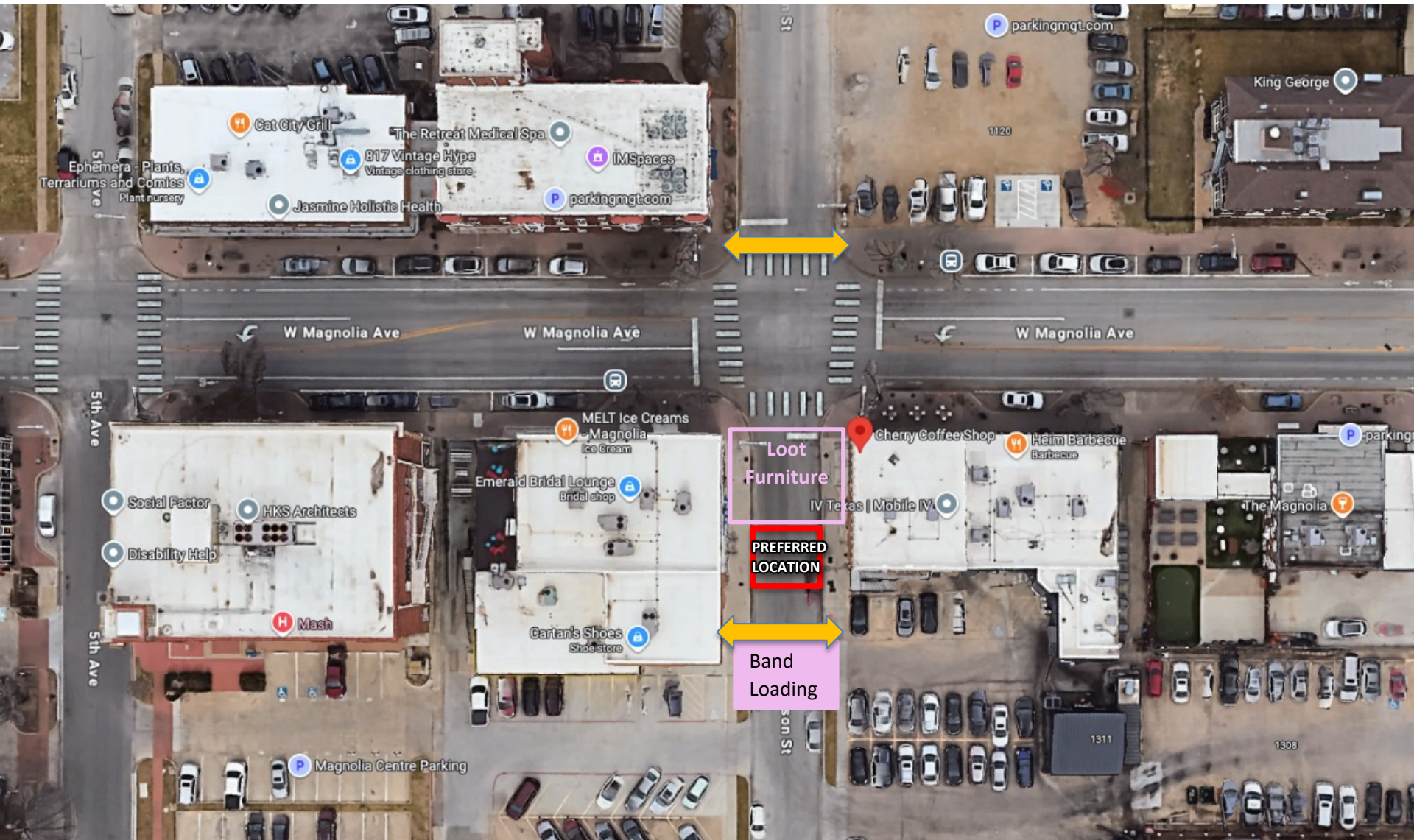


# ARTSGOGGLE **WEST** MAIN STAGE DELIVERY PLAN

## Raised Roof Stage delivered by Brooks Kendall

**Delivered: Friday, October 10 at 5pm**

1121 W. Magnolia Avenue Fort Worth, Texas 76104





# **SPONSORS**

ArtsGoggle EAST Main Stage is sponsored: Moncrief Cancer Institute | UT Southwestern | Southwestern Medical Foundation with support from Visit Fort Worth and Hear Fort Worth.

**Address for stage - [400 W. Magnolia Avenue Fort Worth, Texas 76104](#)**

**Please use this link to explore the stage location - <https://maps.app.goo.gl/oZxEMhQbLCYLT2tx7>**

## **CRITICAL THINGS TO KNOW**

STAGE DELIVERY - We'll need a confident driver to help us get the stage into this proposed location.

~~PORTION OF ADJACENT PARKING LOT IS NOT FOR OUR USE - All teammates, please note that there is a section of the Moncrief Cancer Institute parking lot that is directly adjacent to the stage and looks incredibly convenient to use for band arrivals, box truck staging, etc. UNFORTUNATELY WE CANNOT USE THIS AREA as MCI has two large tour-bus sized mobile cancer screening units that require this area for their storage. These units are being displaced from their traditional parking lot due to the festival and they must have exclusive use of this parking lot on the western side of MCI (see map, note area that is blocked). MCI will be coming off this area on Friday morning. We cannot use this area at any time during ArtsGoggle. The mobile units will come and go throughout the day on both Friday and Saturday and even when they are not in the parking lot we have been told we cannot use the parking lot. This is a non-negotiable, unfortunately.~~

~~GREEN ROOM ON SATURDAY DURING ARTSGOGGLE, there will be an indoor ArtsGoggle artists and partners lounge located inside Moncrief Cancer Institute. This can serve as indoor restrooms for stage crew and bands, indoor break area, and indoor green room as needed. All partners who enter must have an official ArtsGoggle badge. Tony Diaz will be responsible for distributing and collecting stage badges as needed. Becky Bethel is the Near Southside teammate responsible for managing green room and can be contacted inside of MCI if there is a problem needing her attention.~~

~~PARKING The Moncrief Cancer Institute parking lot (except for Blocked area shown on map) is available for our use on Saturday, but also artist cars will be sharing this area. I suggest that all bands and equipment load in and out on Jennings Avenue north of the stage (back of the stage). We'll need to treat this street like back of house, but we cannot block the entry driveway to MCI parking lot that is at the intersection of Oleander and S. Jennings Avenue.~~



# SCHEDULE

## Friday, October 10

2:00pm - Street closure, managed by Near Southside, Inc.

**3:00pm - Generator delivery CES**

**3:00pm - Stage delivery** - Due to the timing of Moncrief Cancer Institute parking lot needs, we are ideally asking for the stage delivery to be around 5:00pm on Friday, October 10. **Preston, if this timing does not work for your team please let us know.**

**3:00pm – Stage Banner Delivery**

**4:00pm - Tent delivery** Taylor's Rentals BOH and FOH

**5:00pm - Lights**

Midnight to 8:00am - FWPD OFF DUTY security will be patrolling all 21 blocks throughout the night

## Saturday, October 11 — ArtsGoggle Day

**Bands perform noon to 10:00pm, performances are every hour on the hour for 45 minutes with 15 minute stage change between**

If load-in or load-out runs long, Emcee and Stage Management will adjust set-times as needed.

**ArtsGoggle day 7:30am to Noon - Artist cars begin arriving at 7:30am on Saturday, and nearly ALL streets north of Magnolia will be handling hundreds of cars. It will be hectic. Keep everything you can on Jennings and try to have nothing require Magnolia Avenue access as it will truly NOT be accessible.** Jennings is the only street that has no direct traffic EXCEPT for artists entering into the MCI parking lot north of the stage. Minor conflict only.

TBD - LOOT RENTALS furniture delivery

TBD - lighting installation

TBD - Sound equipment load in

TBD - Stage management on site

TBD - Full sound and lights stage test - **REMINDER IF YOU ARE TESTING EARLY THAT WE HAVE APARTMENTS AND A CHURCH NEARBY. BE THOUGHTFUL WITH VOLUME LEVELS PLEASE.**

11:00am - First band arrives for load in

11:55am – Emcee first stage announcement

12:00pm - First band begins

10:00pm headliner ends

10:15pm final stage announcements and band load-out

10:30pm stage breakdown

10:30pm Taylors team on site to remove tents behind and beside stage

Midnight-ish stage leaves the street. Banners delivered to Near Southside staff member.



Goodson Golf Cars   Greg Goodson 817-594-8700			
TYPE OF CART	NAME OF CART	PERSON RESPONSIBLE	STAGING: DROP-OFF & PICK UP LOCATION
LG utility cart flatbed	Trash A	CAPTAIN Trash Team A - Nathan Fief	MAGNOLIA GREEN - 1201 Lipscomb Street Fort Worth, Texas 76104
LG utility cart flatbed	Trash B	Trash Team B	MAGNOLIA GREEN - 1201 Lipscomb Street Fort Worth, Texas 76104
LG utility cart flatbed	SHARED Power + Trash C	FRIDAY: Used by Power Team for set up	MAGNOLIA GREEN - 1201 Lipscomb Street Fort Worth, Texas 76104
LG utility cart flatbed		SATURDAY: Trash Team C – Sab	
LG utility cart flatbed	Power A	CES Supervisor Power Team A -	MAGNOLIA GREEN - 1201 Lipscomb Street Fort Worth, Texas 76104
LG utility cart flatbed	Power B	Power Team B TBD	MAGNOLIA GREEN - 1201 Lipscomb Street Fort Worth, Texas 76104
SM utility cart with cargo space	Power C	Power Team C TBD	MAGNOLIA GREEN - 1201 Lipscomb Street Fort Worth, Texas 76104
SM utility cart with cargo space	Staff A	Megan Henderson	NSI OFFICE - 1606 Mistletoe Drive Fort Worth, Texas 76104
SM utility cart with cargo space	Staff B	Natalie Chapa	NSI OFFICE - 1606 Mistletoe Drive Fort Worth, Texas 76104
SM utility cart with cargo space	Staff C	ARTIST LOUNGES - Becky Bethel	NSI OFFICE - 1606 Mistletoe Drive Fort Worth, Texas 76104
SM utility cart with cargo space	Staff D	Mike Brennan / Shared with MedStar if needed	NSI OFFICE - 1606 Mistletoe Drive Fort Worth, Texas 76104
SM utility cart with cargo space	Staff E	John Belknap / Shared with Stage Management	MAGNOLIA GREEN - 1201 Lipscomb Street Fort Worth, Texas 76104
SM cart with flip-top bench seat that can be utility space	Staff F	Austin James / Shared with Artist Lounges	NSI OFFICE - 1606 Mistletoe Drive Fort Worth, Texas 76104
SM cart with flip-top bench seat that can be utility space	Staff G	Jeff Wood	NSI OFFICE - 1606 Mistletoe Drive Fort Worth, Texas 76104
SM cart with flip-top bench seat that can be utility space	Stage	STAGE – Tony Diaz	MAGNOLIA GREEN - 1201 Lipscomb Street Fort Worth, Texas 76104
SM cart with flip-top bench seat that can be utility space	Police A	CAPTAIN Commanding Officer #1 Marcus Russell	MAGNOLIA GREEN - 1201 Lipscomb Street Fort Worth, Texas 76104
4 passenger cart	Police B	CAPTAIN Commanding Officer #2 Brad Coleman	MAGNOLIA GREEN - 1201 Lipscomb Street Fort Worth, Texas 76104
4 passenger cart	Police C	POLICE	MAGNOLIA GREEN - 1201 Lipscomb Street Fort Worth, Texas 76104



**Electrical and golf cart staging area: BONE YARD**      **DELIVERY THURSDAY October 9**  
**ADDRESS: 1201 Lipscomb Street, Fort Worth, Texas 76104**    **CONTACT: Megan 817-966-1880**

**Goodson Golf Cars | Greg Goodson 817-594-8700**



GOLF CARS



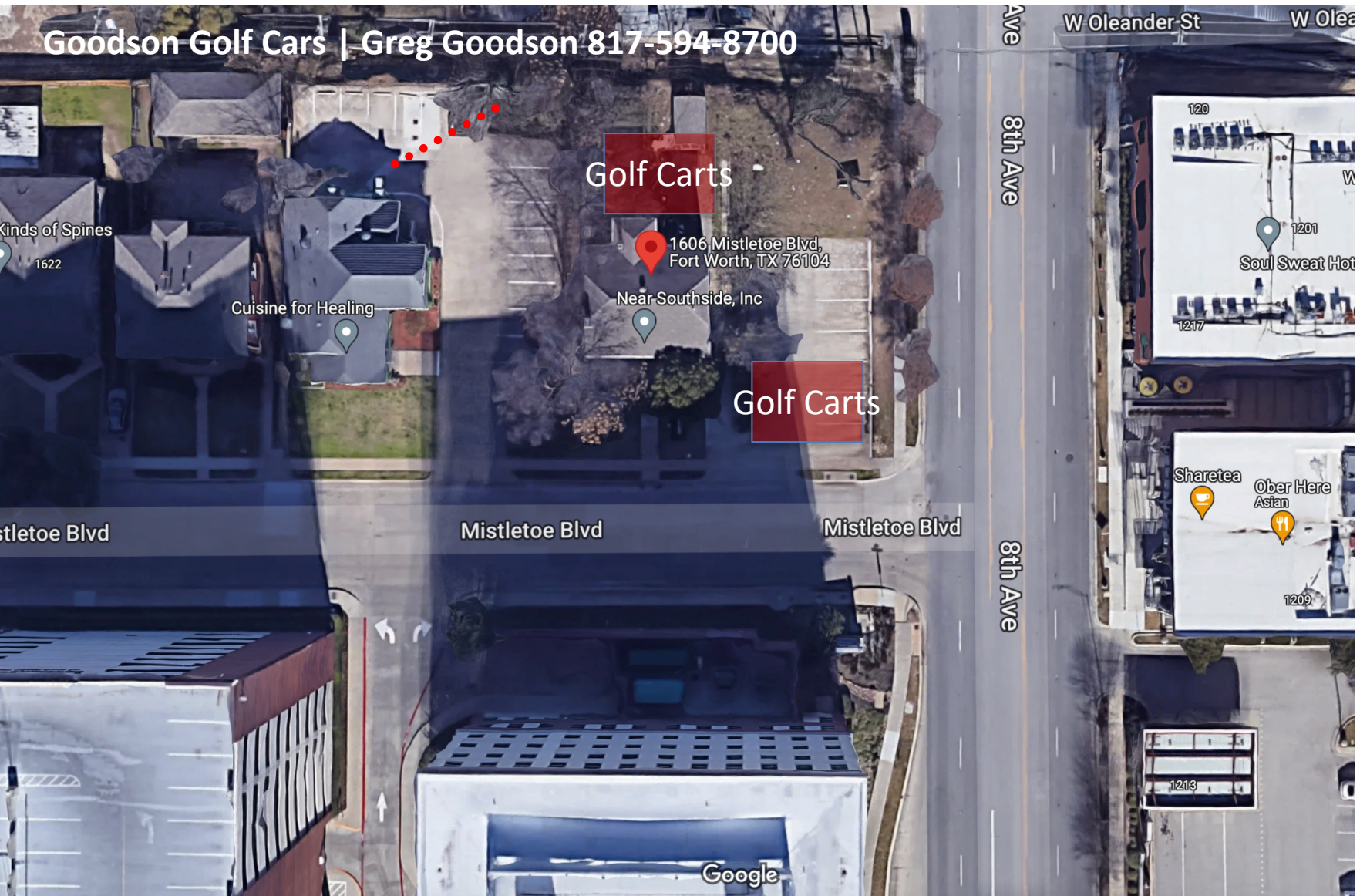
## Golf cart staging

ADDRESS: 1606 Mistletoe Blvd, Fort Worth, Texas 76104

**DELIVERY THURSDAY October 9**

**CONTACT: Megan 817-966-1880**

Goodson Golf Cars | Greg Goodson 817-594-8700



GOLF CARS



**Electrical and golf cart staging area: BONE YARD**

**AVAILABLE THURSDAY October 9**

**ADDRESS: 1201 Lipscomb Street, Fort Worth, Texas 76104 CONTACT: Megan 817-966-1880**



**BONE YARD**



**Electrical and golf cart staging area: BONE YARD**      **AVAILABLE THURSDAY October 9**  
**18ADDRESS: 1201 Lipscomb Street, Fort Worth, Texas 76104**      **CONTACT: Megan 817-966-1880**



**BONE YARD**



# TAYLORS RENTALS DELIVERY INFO



# Block 1 Food Court

8<sup>th</sup> Avenue to Hurley Avenue

**DELIVERY: Friday, October 10 afternoon (TO BE DELIVERED AS LATE AS POSSIBLE)**

DEIVERY ADDRESS: 8<sup>th</sup> Ave & Magnolia Avenue, Fort Worth, TX 76104

CONTACT: Megan 817-966-1880

FOR TAYLORS DELIVERY  
Near Southside, Inc  
ArtsGoggle

## BLOCK 1 FOOD COURT

- **1 Light tower:** 4,000 watt 30' – NW corner of Hurley/Magnolia
- **(1) 10ft truss** – northwest corner of Magnolia/Hurley
- **(1) Truss base** – northwest cornerMagnolia/Hurley
- **(3) 60" Round tables**
- **(24) folding chairs, white samsonite**
- **2 banner poles to stick above tent on next block**



# Block 1 Food Court & West Stage

8<sup>th</sup> Avenue to Hurley Avenue

**DELIVERY: Friday, October 10 as needed**

**Light Tower, please do not block handicap ramp.**

1550 W. Magnolia Avenue, Fort Worth, Texas 76104 **CONTACT: Megan 817-966-1880**

**FOR TAYLORS DELIVERY**





# Block 1 Food Court Hurley Avenue

**DELIVERY: Friday, October 10 as needed**

**FOR TAYLORS DELIVERY**

**Light Tower, please do not block handicap ramp.**

**ADDRESS: 1550 W. Magnolia Avenue, Fort Worth, Texas 76104 CONTACT: Megan 817-966-1880**





**Block 5** 6<sup>th</sup> Avenue

**ArtsGoggle** FOR TAYLORS DELIVERY


**DELIVERY: Friday, October 10 afternoon**

**DELIVERY ADDRESS: 6<sup>th</sup> Avenue & Magnolia Avenue, Fort Worth, TX 76104**

**CONTACT: Megan 817-966-1880**

**FULL ENDCAP** **CAMP FIRE FIRST** SPONSOR TENT

- (1) **10'x 20' tent**— 6<sup>th</sup> Avenue, CENTER OF MAGNOLIA AVE
- (1) 10' x 20' wall on back/east wall
- (4) water barrels as tent weights
- (3) clip lights
- (2) powerstrips
- (2) 8' tables
- (3) banner poles to stick above tent





SEE ATTACHED SHEET FOR COMPLETE ORDER LIST





# Block 6 S. Lake Street ArtsGoggle FOR TAYLORS DELIVERY

**DELIVERY: Friday, October 10 afternoon**

DELIVERY ADDRESS: S. Lake Street & Magnolia Avenue, Fort Worth, TX 76104

CONTACT: Megan 817-966-1880

## **S. LAKE STREET INTERSECTION SOUTH SIDE**

- (5) 60" Round tables
- (30) folding chairs, white samsonite

## **BARKSDOGGLE –**

**LIGHT TOWER** in the grassy area

## **EAST TO WEST - SOUTH SIDE OF CENTER OF STREET**

### **20 FOOT TENT MEL WALKER SPONSOR TENT**

- (1) 10'x 20' – S. Lake Street, CENTER OF MAGNOLIA AVE
- (1) 10' x 20' tent wall on back NORTH wall
- (1) 10' x 10' tent wall on EAST wall
- (4) water barrels as tent weights
- (2) clip lights
- (3) Banner Poles

## **NORTH SIDE OF CENTER OF STREET**

### **10 FOOT TENT ART TOOTH SPONSOR TENT**

- (1) 10'x 10' – S. Lake Street, CENTER OF MAGNOLIA AVE
- (1) 10' x 10' tent wall on back EAST wall
- (1) 10' x 10' tent wall on SOUTH wall
- (4) water barrels as tent weights
- (2) clip lights
- (2) Banner Poles

**(1) 10ft truss** – Chat Room driveway on Magnolia

**(1) Truss** – Chat Room driveway on Magnolia



## Block 7 5<sup>th</sup> Avenue

**DELIVERY: Friday, October 10 afternoon**

**DELIVERY ADDRESS: 5<sup>th</sup> Ave & Magnolia Avenue, Fort Worth, TX 76104**

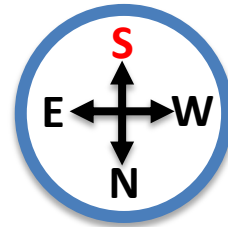
**CONTACT: Megan 817-966-1880**

## 5<sup>th</sup> AVENUE SOUTH OF MAGNOLIA – MAGNOLIA MAKE BELIEVE

**FOR TAYLORS DELIVERY**

## Near Southside, Inc

ArtsGoggle



- **10'x20' Tent**
- 4 water barrels
- 1 10' x 20 tent wall
- 4 8ft tables
- 4 black spandex cloth
- 3 clip lights
- 14 Samsonite chairs

- **(3) 10'x10' Tents**
- 12 water barrels
- 3 10' x 10' tent wall
- 6 8ft tables
- 6 black spandex cloth
- 3 clip lights
- 4 power strips

**10'x20**

**10'x10**

**10'x10**

10'x10

## Leaves

(2) 10' trusses  
(2) truss bases

W. Magnolia  
Plastic Surgery

## Cat City Grill

Ephemera



# Block 7 5<sup>th</sup> Avenue

**DELIVERY: Friday, October 10 afternoon**

DELIVERY ADDRESS: 5<sup>th</sup> Ave & Magnolia Avenue, Fort Worth, TX 76104

CONTACT: Megan 817-966-1880

**5<sup>th</sup> AVENUE SOUTH OF MAGNOLIA**

**FOR TAYLORS DELIVERY**

**Near Southside, Inc**

**ArtsGoggle**

## MAGNOLIA MAKE BELIEVE AREA

**EAST TO WEST CENTER OF 5TH AVENUE JUST NORTH OF CURB**

**20 FOOT TENT ENDCAP TENT**

- (1) **10'x 20 TENT**
- (1) 10' x 20' tent wall on back south wall (back of tent)
- (4) water barrels as tent weights
- (3) clip lights
- (4) 8 ft folding tables
- (4) black spandex 8ft tablecloths
- (4) powerstrips
- (14) samsonite chairs

**EAST CURB AGAINST MAGNOLIA CENTER CURBLINE**

**(3) 10 FOOT TENTS **ART TOOTH** SPONSOR TENT**

- (3) **10'x 10' TENTS** as shown on map
- (3) 10' x 10' tent wall on back EAST side of each tent
- (12) water barrels as tent weights – 4 per tent
- (6) clip lights – 2 per tent
- (6) 8ft folding tables - 1 per tent
- (6) black spandex 8ft tablecloths – 1 per tent

**(2) 10ft trusses** – southeast corner of Magnolia/5th

**(2) Truss bases** – southwest corner Magnolia/5th



W Magnolia Ave

S Adams St

Henderson Street

1109

1117

The Magnolia Wine Bar

The Magnolia

Heim

Heim Barbecue

Cherry Coffee

Cartans

Schaefer Advertising

1108

Water Hose Access

West Magnolia Plastic Surgeon

W. Ma Plastic

245

1120

(3) 10' trusses

(3) truss bases

10 - 60" tables

60 - chairs

3 - 8ft folding tables

3 - black spandex tablecloths



# The Magnolia

Heim

**Meim Barbecue**  
Barbecue • \$\$

Cherry  
Coffee

## Cartans

**Swagnolia**  
Temporarily closed

(3) 10' trusses  
(3) truss bases

**Schaefer Adve**

Schaefer Advertising

### Water Hose Access

10 - 60" tables  
60 - chairs  
3 - 8ft folding tables  
3 - black spandex tablecloths

**West Magnolia  
Plastic Surgery**

W. Ma  
Plastic



# Block 8 Henderson Street

**DELIVERY: Friday, October 10 afternoon**

**DELIVERY ADDRESS: Henderson St & Magnolia Avenue, Fort Worth, TX 76104**

**CONTACT: Megan 817-966-1880**

**FOR TAYLORS DELIVERY**

**Near Southside, Inc**

**ArtsGoggle**

## **IN DIRT PARKING LOT – FOOD COURT AREA**

- **Light tower, 4,000 watt 30' –Dirt parking lot, northeast corner – see diagram**
- **(10) 60" Round tables**
- **(60) folding chairs, white samsonite**
- **(3) 8 ft folding tables**
- **(3) black spandex 8ft tablecloths**

## **ON NORTH MAGNOLIA SIDEWALK**

- **(3) 10 ft truss – north sidewalk of Magnolia/Henderson**
- **(3) Truss base – north sidewalk of Magnolia/Henderson**
- **(5) banner poles for tent**



# Block 10 Washington Avenue

ArtsGoggle FOR TAYLORS DELIVERY

**DELIVERY:** Friday, October 10 afternoon

**DELIVERY ADDRESS:** Washington Avenue &  
Magnolia Avenue, Fort Worth, TX 76104  
**CONTACT:** Megan 817-966-1880

## FULL ENDCAP **FROST** SPONSOR TENT

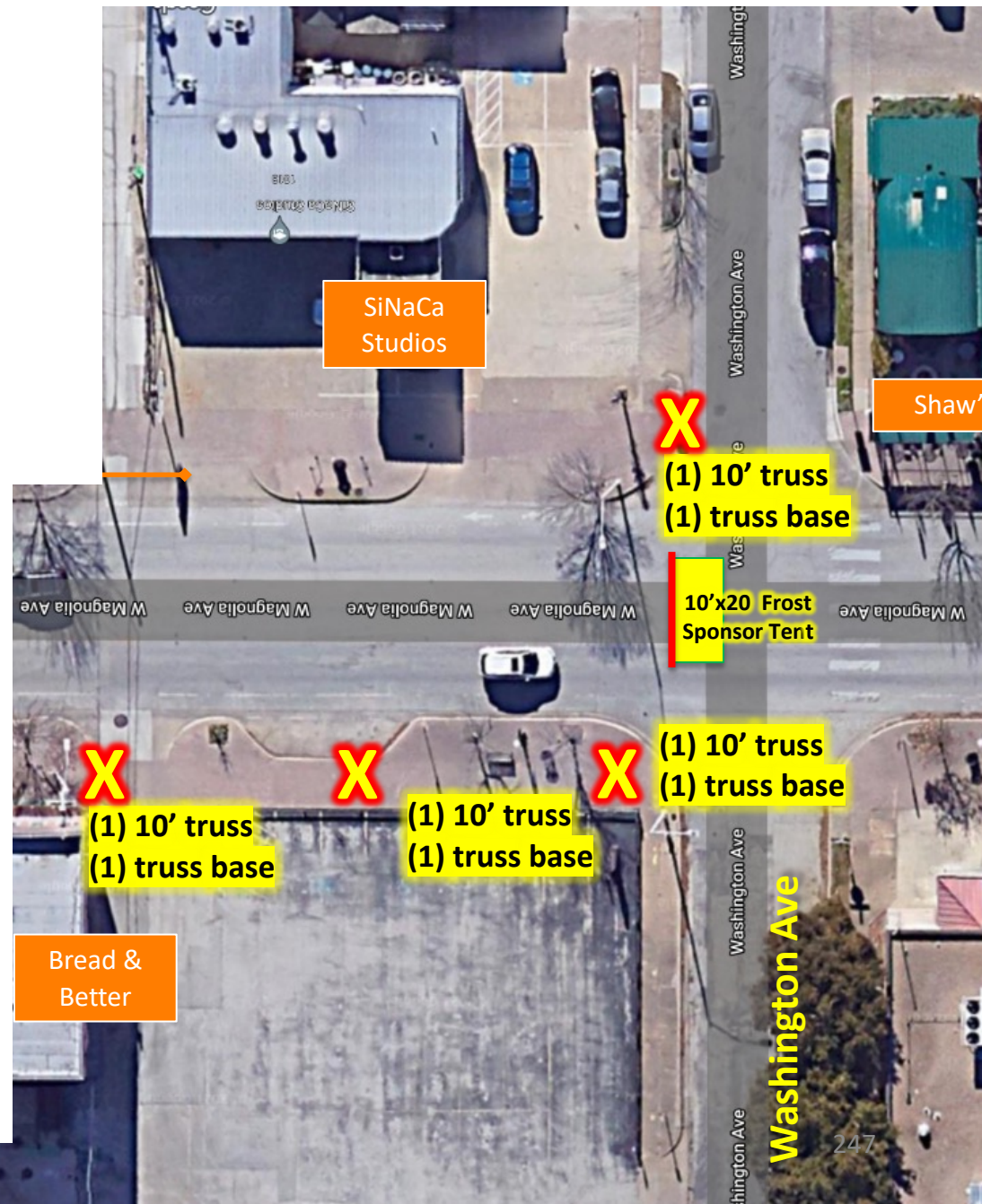
- (1) **10'x 20' tent**– Washington Avenue, CENTER OF MAGNOLIA AVE
- (1) 10' x 20' wall on back/east wall
- (4) water barrels as tent weights
- (3) clip lights
- (2) powerstrips
- (3) **6' tables**
- (3) **black spandex 6' tablecloths** or if not available regular black

## ON NORTH MAGNOLIA SIDEWALK

- (3) 10ft truss – sidewalk
- (3) Truss base – sidewalk

## ON SOUTH MAGNOLIA SIDEWALK

- (1) 10ft truss – sidewalk
- (1) Truss base – sidewalk





# Hyder Annex Block 10 1007 W. Magnolia Avenue

**DELIVERY: Friday, October 10 afternoon**

**DELIVERY ADDRESS: Washington & Magnolia Avenue, Fort Worth, TX 76104**

**CONTACT: Megan 817-966-1880**

**FOR TAYLORS DELIVERY**

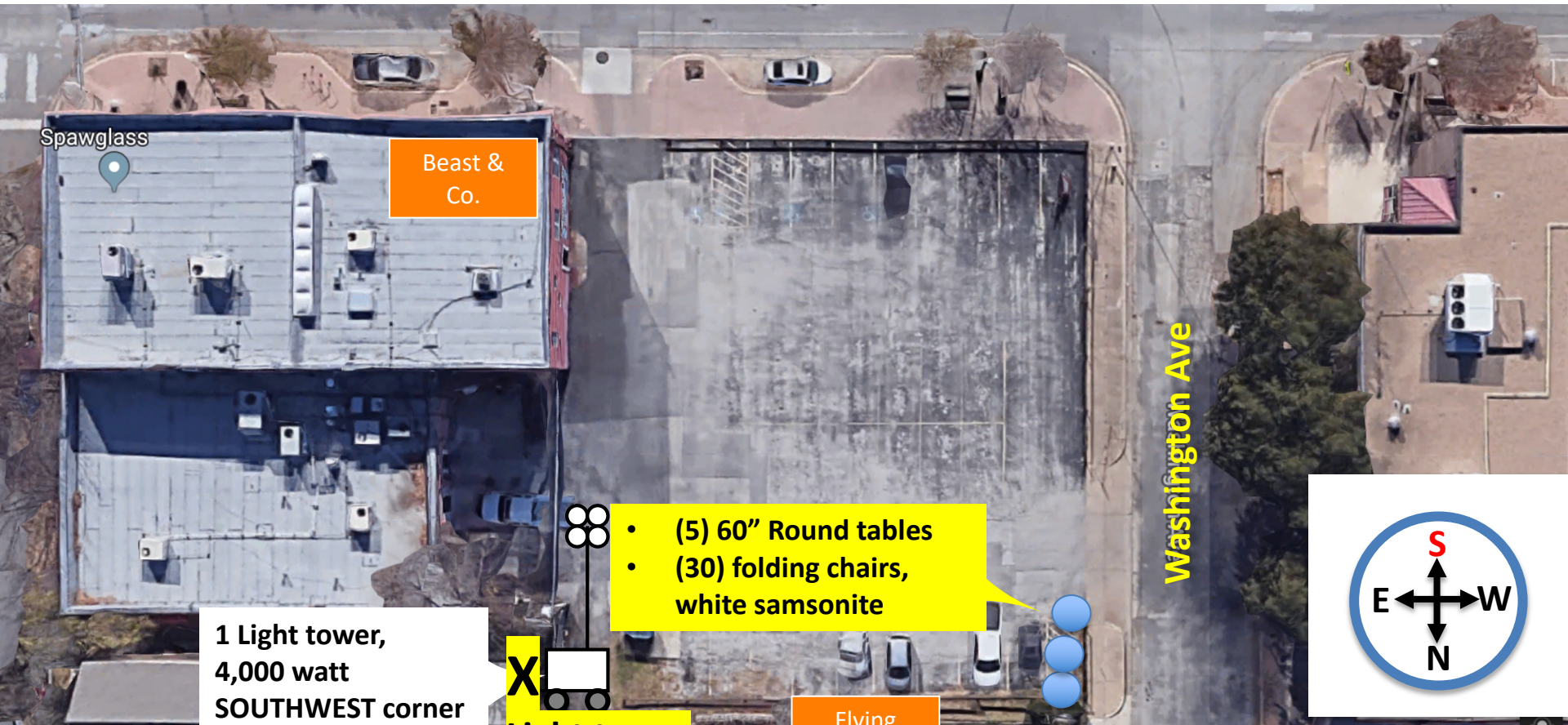
**Near Southside, Inc**

**ArtsGoggle**

**IN**

## **PARKING LOT – HYDER ANNEX**

- Light tower, 4,000 watt 30' – parking lot, northeast corner
- (5) 60" Round tables
- (30) folding chairs, white samsonite





# Block 11 College Avenue

**DELIVERY: Friday, October 10 afternoon**

DELIVERY ADDRESS: College & Magnolia Avenue, Fort Worth, TX 76104

CONTACT: Megan 817-966-1880

FOR TAYLORS DELIVERY

Near Southside, Inc

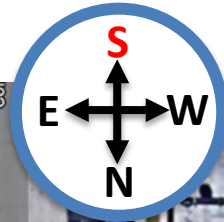
ArtsGoggle

## WELMED PARKING LOT

- (4) 60" Round tables
- (24) folding chairs, white samsonite
- (1) 10ft truss – sidewalk
- (1) Truss base – sidewalk

## COLLEGE AVENUE EAST SIDE

- 10'x10' Tent
- 4 water barrels
- 2 tent wall on east and north side





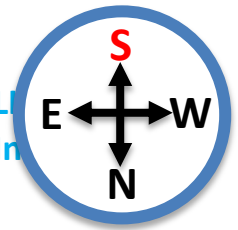
# Block 12 Alston Ave.

**DELIVERY: Friday, October 10 afternoon**

**DELIVERY ADDRESS: Alston & Magnolia Avenue, Fort Worth, TX 76104**

**CONTACT: Megan 817-966-1880**

**FOR TAYLORS DELIVERY**  
**Near Southside, In**  
**ArtsGoggle**



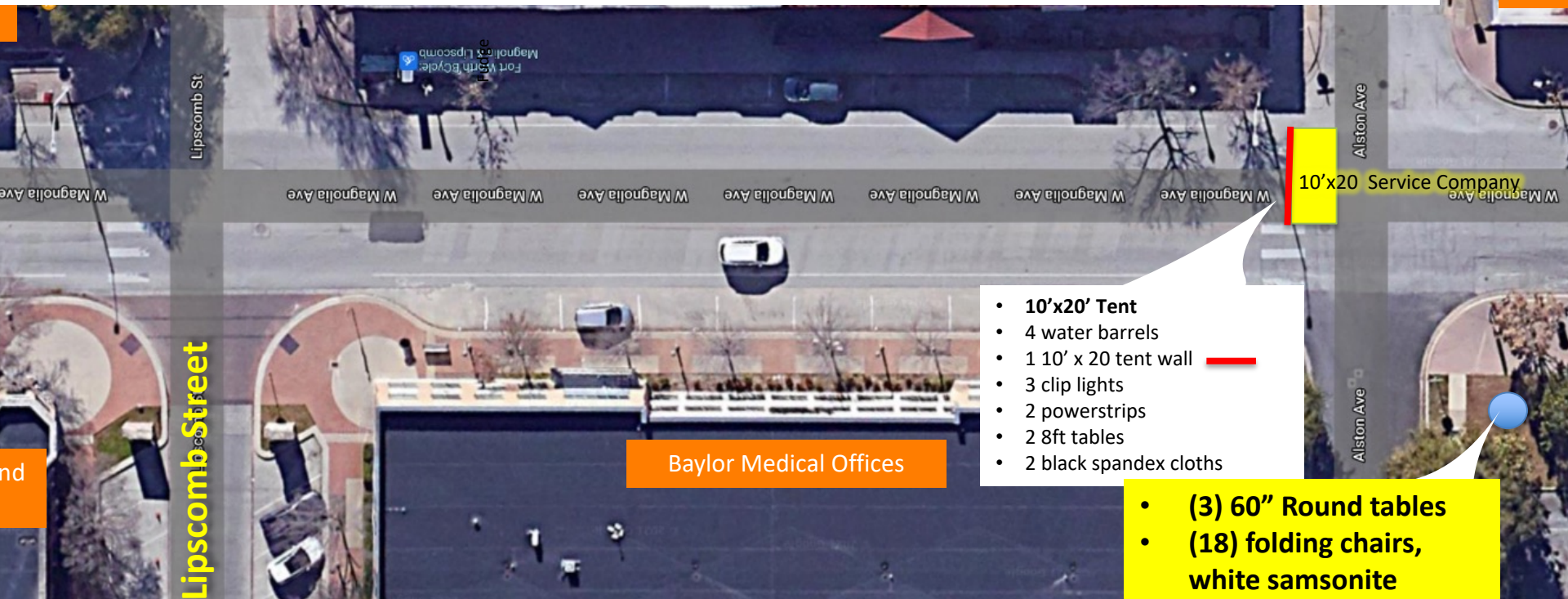
## **ALSTON AVENUE INTERSECTION EAST SIDE**

### **FULL ENDCAP SERVICE COMPANY PLUMBING SPONSOR TENT**

- (1) **10'x 20'** – Alston Avenue, CENTER OF MAGNOLIA AVE
- (1) 10' x 20' tent wall on back/east wall
- (4) water barrels as tent weights
- (3) clip lights
- (2) powerstrips
- (2) 8ft folding table
- (2) black spandex 8ft tablecloths

## **ALSTON AVE INTERSECTION**

**NORTH SIDE – (3) 60" rounds + 18 chairs**



**10'x20 Service Company**

- **10'x20' Tent**
- 4 water barrels
- 1 10' x 20 tent wall
- 3 clip lights
- 2 powerstrips
- 2 8ft tables
- 2 black spandex cloths

- **(3) 60" Round tables**
- **(18) folding chairs, white samsonite**



# Block 13 Lipscomb Street

**DELIVERY: Friday, October 10 afternoon**

DELIVERY ADDRESS: Lipscomb & Magnolia Avenue, Fort Worth, TX 76104

CONTACT: Megan 817-966-1880

FOR TAYLORS DELIVERY  
Near Southside, Inc  
ArtsGoggle

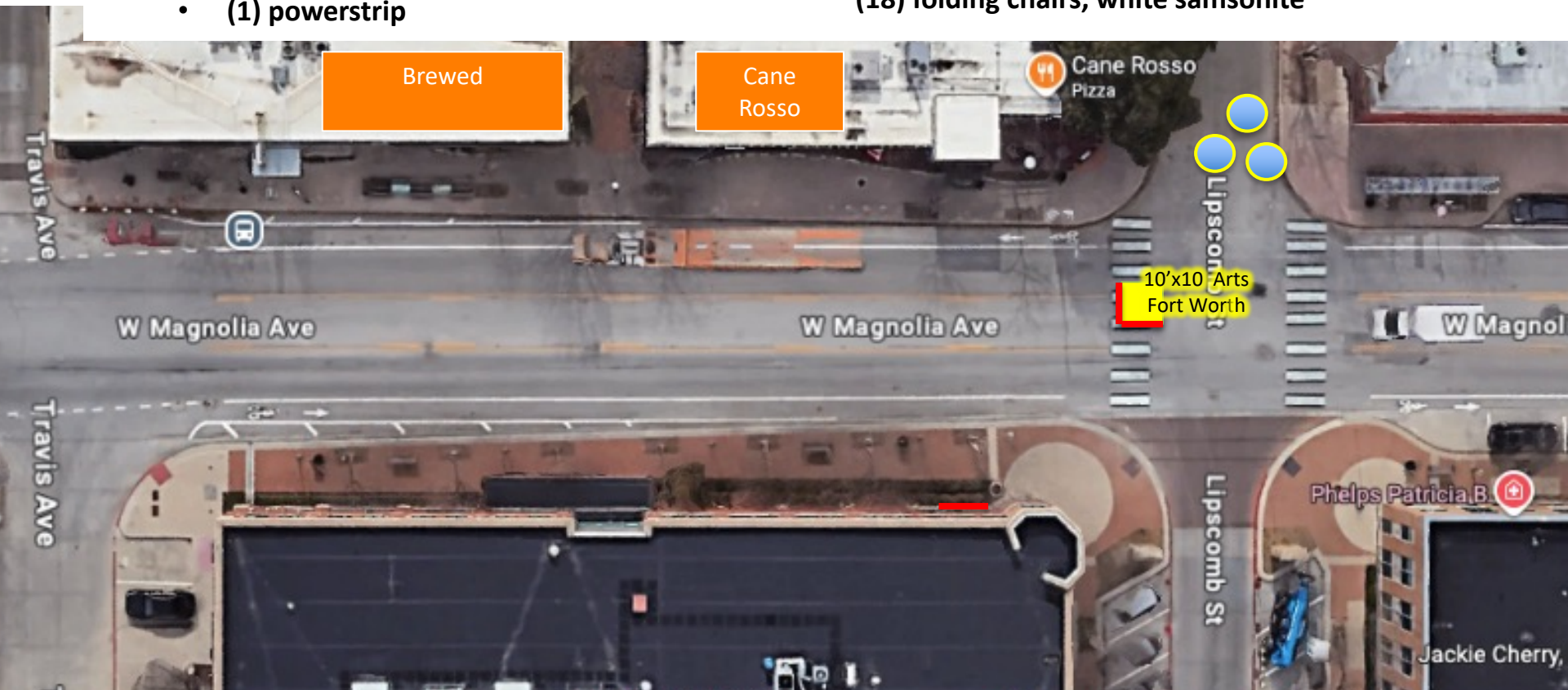
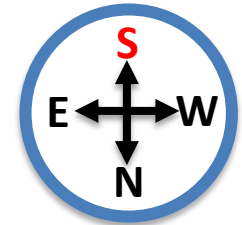
## LIPSCOMB AVENUE INTERSECTION EAST SIDE

### FULL ENDCAP SERVICE COMPANY PLUMBING SPONSOR TENT

- (1) 10'x 20' – Alston Avenue, CENTER OF MAGNOLIA AVE
- (2) 10' x 10' tent wall on back/east wall
- (4) water barrels as tent weights
- (1) 8ft folding table
- (2) clip lights
- (1) powerstrip

## LIPSCOMB SOUTH OF MAGNOLIA

- (3) 60" Round tables
- (18) folding chairs, white samsonite





# Block 15 Hemphill Street

**DELIVERY: Friday, October 10 afternoon**

DELIVERY ADDRESS: Hemphill Street and Magnolia Ave, Fort Worth, TX 76104

CONTACT: Megan 817-966-1880

FOR TAYLORS DELIVERY  
Near Southside, Inc  
ArtsGoggle

**8' x 12' x 1' platform stage** with skirt ground is not especially flat here, so please bring whatever is needed to level and make stage stable

**TRUSS & BASE – (9 total)**

**(4) 10ft truss & (4) Truss bases – TOWER MEDIC LOT stage**

**(1) 10ft truss & (1) base – NW corner of Hemphill**

**(1) 10ft truss & (1) base – NE corner of Hemphill**

**(1) 10ft truss & (1) base – SW corner of Hemphill**

**(1) 10ft truss & (1) base – SE corner of Hemphill**

**(1) 10ft truss & (1) Truss bases – food court sign Tower Medic**

## HEMPHILL STREET INTERSECTION EAST SIDE

**FULL ENDCAP CITY OF FORT WORTH SPONSOR TENT**

- **(1) 10'x 20'**– Hemphill, CENTER OF MAGNOLIA AVE
- **(1) 10' x 20'** tent wall on back/east wall
- **(4) water barrels** as tent weights
- **(4) 8ft folding tables**
- **(4) spandex 8ft table covers**
- **(3) clip lights**
- **(3) power strips**

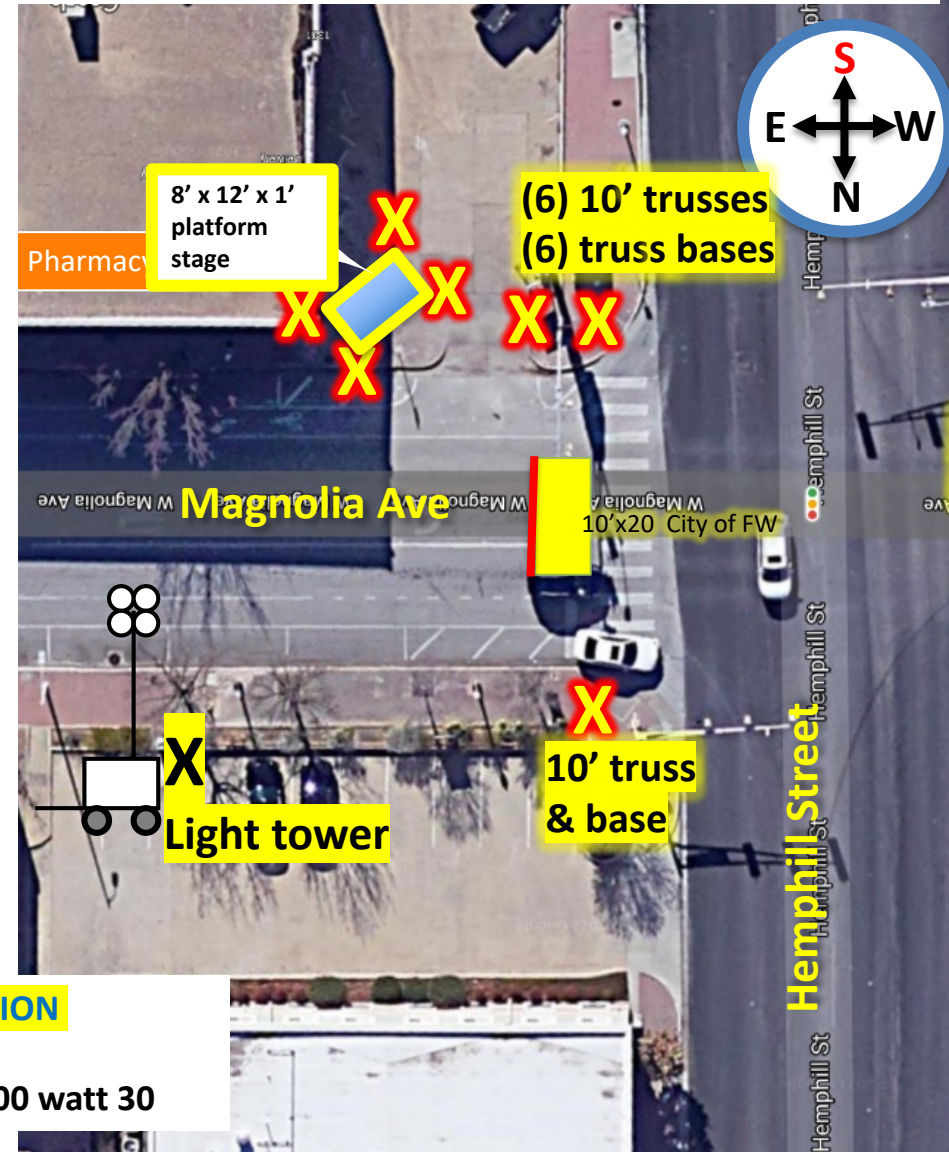
## TOWER MEDIC LOT

**(3) 60" Round tables**

**(18) folding chairs, white samsonite**

## HEMPHILL INTERSECTION NORTHEAST CORNER

- **1 Light tower, 4,000 watt 30**





## Block 17 & 18: Jennings Ave. to St. Louis Ave

**DELIVERY: Friday, October 10 afternoon**

**DELIVERY ADDRESS: May Street & Magnolia Avenue, Fort Worth, TX 76104**

**CONTACT: Megan 817-966-1880**


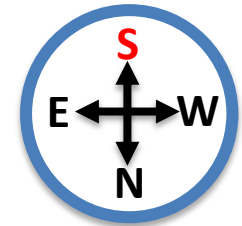
**FOR TAYLORS DELIVERY**  
Near Southside, Inc  
ArtsGoggle

**MONCRIEF CANCER INSTITUTE SIDEWALK**

- **(10) 60" Round tables**
- **(60) folding chairs, white samsonite**

## MAY STREET ROADWAY

- **(3) 60" Round tables**
- **(18) folding chairs, white samsonite**





# Block 19: St. Louis Ave & Galveston Avenue

**DELIVERY: Friday, October 10 afternoon**

DELIVERY ADDRESS: St. Louis & Magnolia Avenue, Fort Worth, TX 76104

CONTACT: Megan 817-966-1880

FOR TAYLORS DELIVERY

Near Southside, Inc

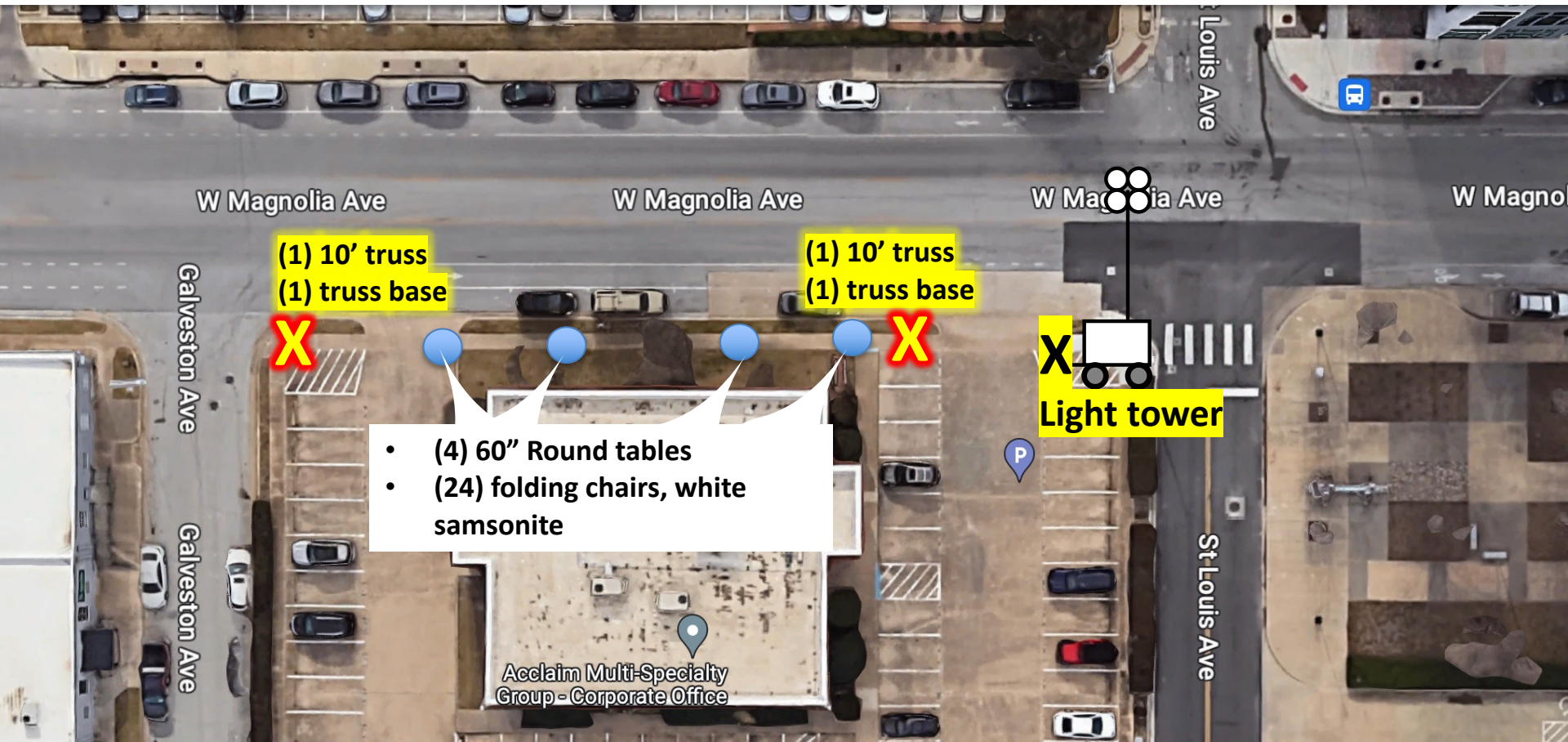
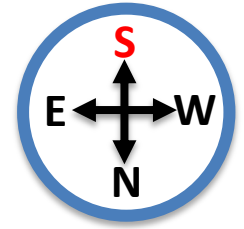
ArtsGoggle

## ST. LOUIS INTERSECTION NORTHWEST SIDE IN MEDICAL OFFICE PARKING LOT

- 1 Light tower, 4,000watt 30'

### MEDICAL PARKING LOT

- (2) 10ft truss – sidewalk
- (2) Truss base – sidewalk
- (4) 60" Round tables
- (24) folding chairs, white samsonite





# Blocks 21: Oak Grove Street

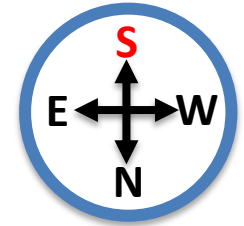
**DELIVERY: Friday, October 10 afternoon**

DELIVERY ADDRESS: Oak Grove St. & Magnolia Avenue, Fort Worth, TX 76104

CONTACT: Megan 817-966-1880

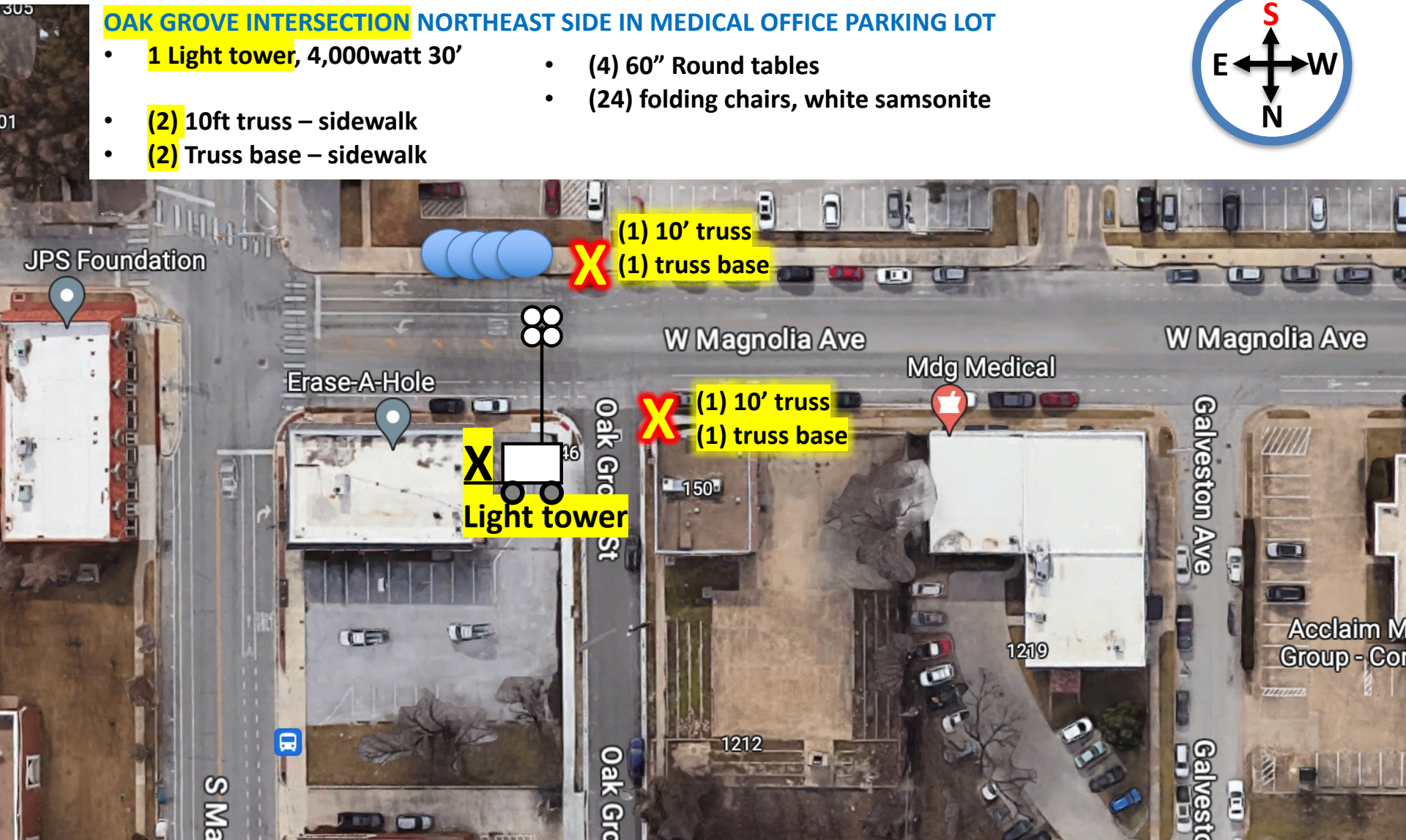
FOR TAYLORS DELIVERY

Near Southside, Inc  
ArtsGoggle



## OAK GROVE INTERSECTION NORTHEAST SIDE IN MEDICAL OFFICE PARKING LOT

- **1 Light tower**, 4,000watt 30'
- **(2) 10ft truss** – sidewalk
- **(2) Truss base** – sidewalk
- **(4) 60" Round tables**
- **(24) folding chairs**, white samsonite





**EVENT PLAN +  
CROWD  
PROTECTION/  
BLOCKADES**



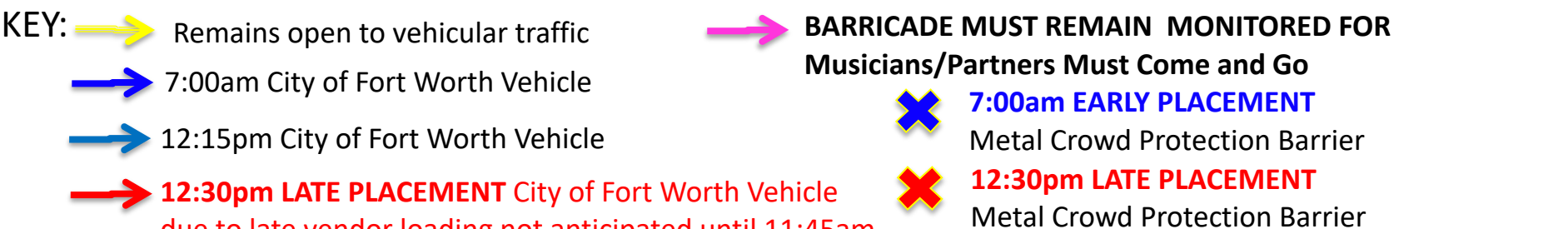
## **VIEW A TABLE WITH ALL OF THE BLOCKADE ARRIVALS & REMOVALS:**

- **ARRIVAL & DEPARTURE COMPLETE SCHEDULE**
- **ARRIVAL BY TIME**
- **ARRIVAL SORTED BY NORTH AND SOUTH**
- **REMOVAL BY TIME**
- **REMOVAL SORTED BY NORTH AND SOUTH**

**SEE TABLE AT THIS LINK:**

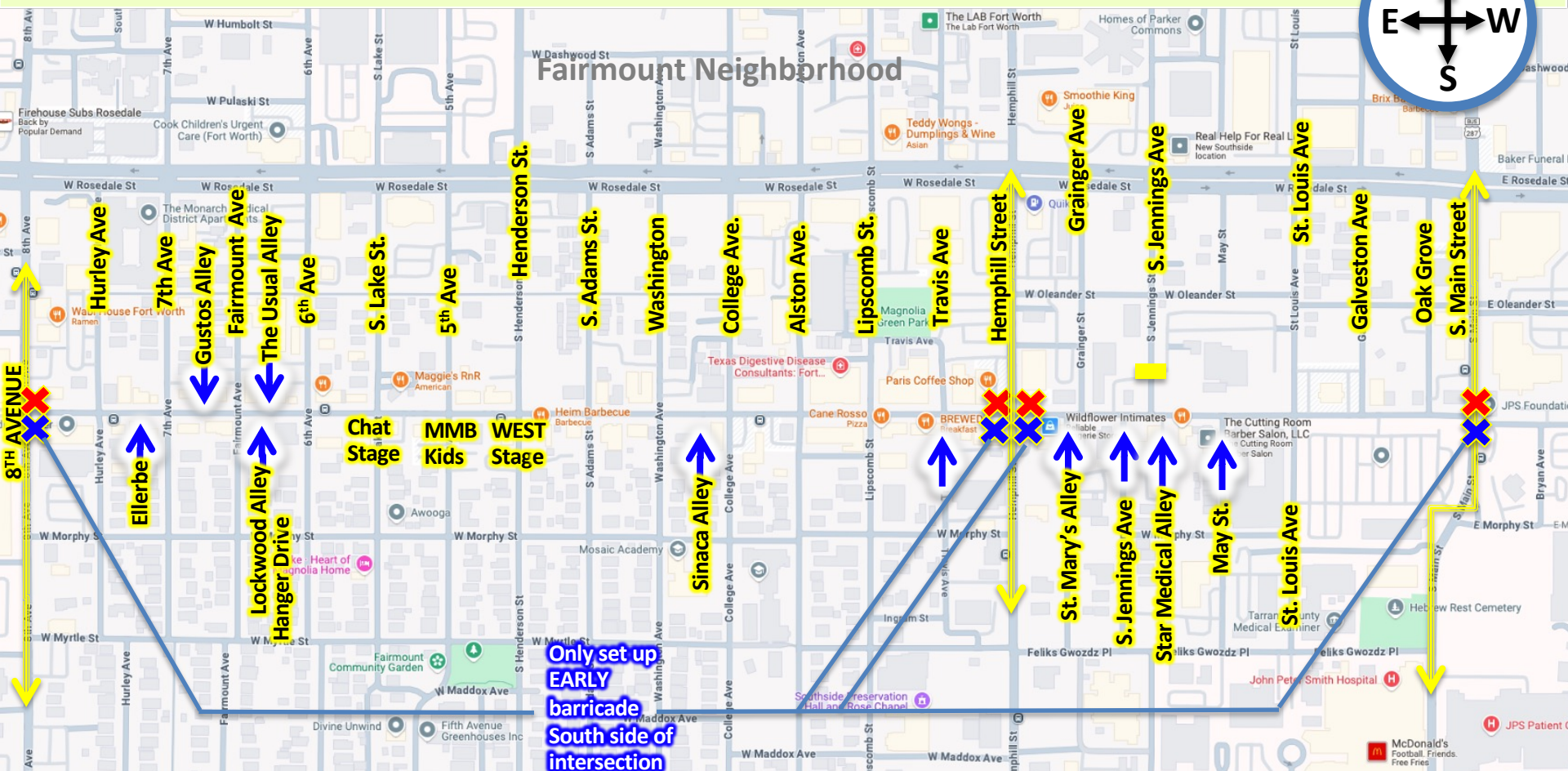
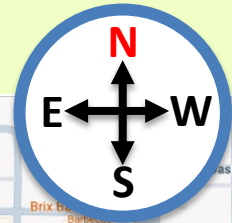
**[https://docs.google.com/spreadsheets/d/10qCuI0d0\\_OWxN3ujulQj8l\\_zv-tuSLNlps0-BOJ1urQ/edit?usp=sharing](https://docs.google.com/spreadsheets/d/10qCuI0d0_OWxN3ujulQj8l_zv-tuSLNlps0-BOJ1urQ/edit?usp=sharing)**





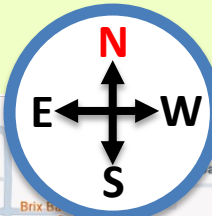


# BLOCKADES **EARLY 7:00AM** ARRIVALS



- KEY:**
- Remains open to vehicular traffic
  - 7:00am City of Fort Worth Vehicle
  - 12:15pm City of Fort Worth Vehicle
  - 12:30pm LATE PLACEMENT City of Fort Worth Vehicle due to late vendor loading not anticipated until 11:45am
  - BARRICADE MUST REMAIN MONITORED FOR Musicians/Partners Must Come and Go
  - 7:00am **EARLY PLACEMENT** Metal Crowd Protection Barrier
  - 12:30pm **LATE PLACEMENT** Metal Crowd Protection Barrier

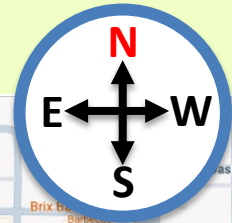




## Metal Crowd Protection Barrier



# BLOCKADES LATE 12:30PM+ ARRIVALS



- KEY:**
- Yellow arrow: Remains open to vehicular traffic
  - Blue arrow: 7:00am City of Fort Worth Vehicle
  - Blue arrow: 12:15pm City of Fort Worth Vehicle
  - Red arrow: 12:30pm LATE PLACEMENT City of Fort Worth Vehicle due to late vendor loading not anticipated until 11:45am
  - Pink arrow: BARRICADE MUST REMAIN MONITORED FOR Musicians/Partners Must Come and Go
  - Blue X: 7:00am EARLY PLACEMENT Metal Crowd Protection Barrier
  - Red X: 12:30pm LATE PLACEMENT Metal Crowd Protection Barrier



# VEHICLE BLOCKADES ALL REMOVALS



**KEY:**  Remains open to vehicular traffic

**✖ 9:15 PM - FIRST TO BE REMOVED METAL BARRICADE**

**X 9:30 PM NORMAL REMOVAL METAL BARRICADE**

**✖ REMOVE ANYTIME / NO RUSH METAL BARRICADE**



**9:15 PM - FIRST TO BE REMOVED VEHICLE BLOCKADE**



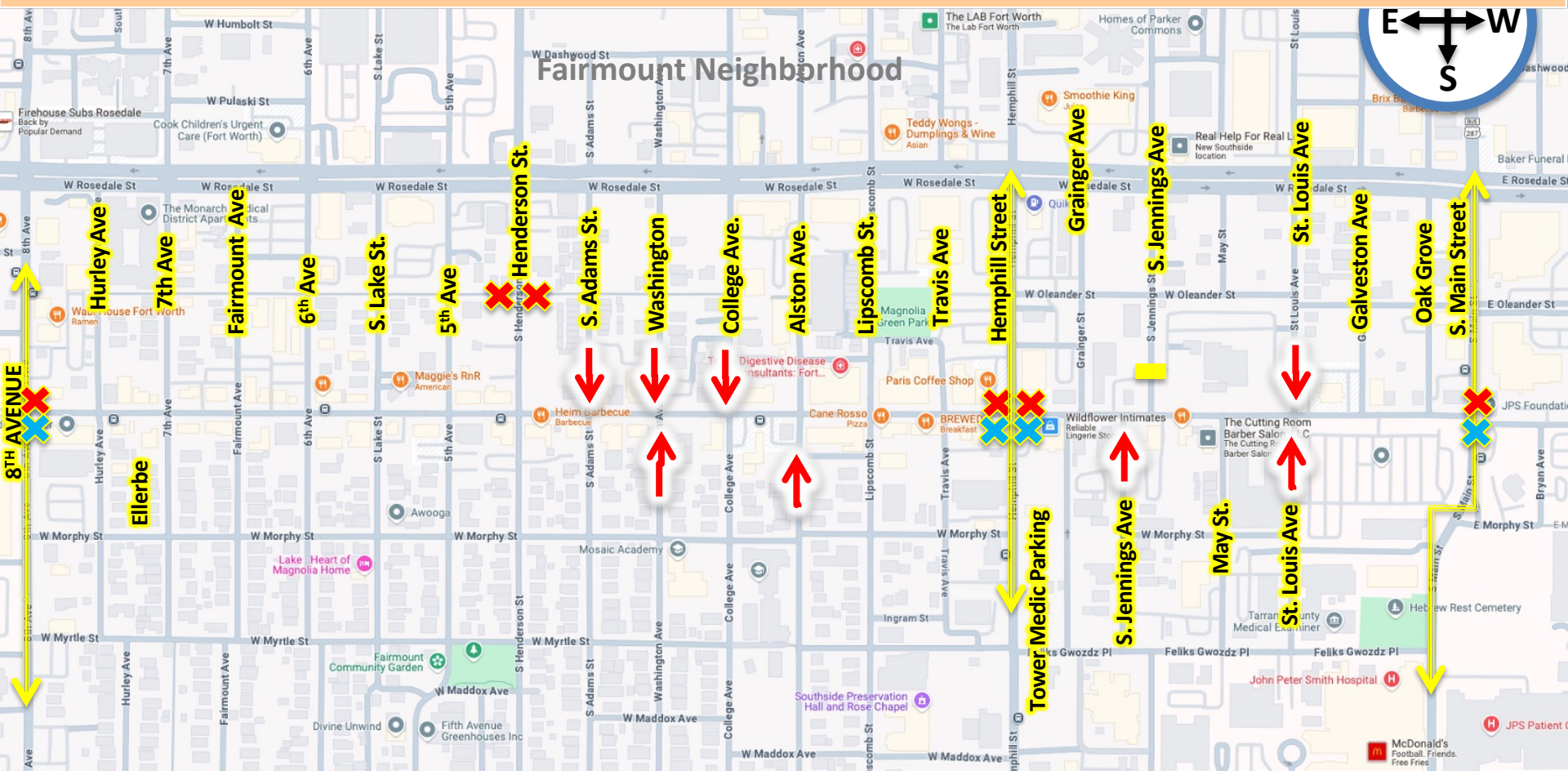
### 9:30 PM – NORMAL REMOVAL VEHICLE BLOCKADE




**ANYTIME – REMOVAL VEHICLE BLOCKADE AS ABLE**



# BLOCKADES **EARLY 9:15PM** REMOVAL




- KEY:**
-  Remains open to vehicular traffic
  -  **9:15 PM - FIRST TO BE REMOVED VEHICLE BLOCKADE**
  -  **9:30 PM – NORMAL REMOVAL VEHICLE BLOCKADE**
  -  **ANYTIME – REMOVAL VEHICLE BLOCKADE AS ABLE**
  -  **9:15 PM - FIRST TO BE REMOVED METAL BARRICADE**
  -  **9:30 PM NORMAL REMOVAL METAL BARRICADE**
  -  **REMOVE ANYTIME / NO RUSH METAL BARRICADE**



# BLOCKADES **NORMAL 9:30PM** REMOVAL



**KEY:**  Remains open to vehicular traffic

**✖ 9:15 PM - FIRST TO BE REMOVED METAL BARRICADE**

 **9:30 PM NORMAL REMOVAL METAL BARRICADE**

**✖ REMOVE ANYTIME / NO RUSH METAL BARRICADE**



**9:15 PM - FIRST TO BE REMOVED VEHICLE BLOCKADE**



### 9:30 PM – NORMAL REMOVAL VEHICLE BLOCKADE



**ANYTIME – REMOVAL VEHICLE BLOCKADE AS ABLE**



# BLOCKADES ANYTIME REMOVAL



**KEY:**  Remains open to vehicular traffic

**✖ 9:15 PM - FIRST TO BE REMOVED METAL BARRICADE**

 **9:30 PM NORMAL REMOVAL METAL BARRICADE**

 **REMOVE ANYTIME / NO RUSH METAL BARRICADE**



**9:15 PM - FIRST TO BE REMOVED VEHICLE BLOCKADE**



### 9:30 PM – NORMAL REMOVAL VEHICLE BLOCKADE



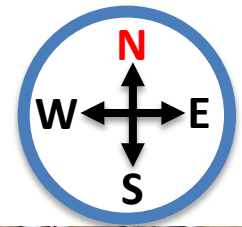
**ANYTIME – REMOVAL VEHICLE BLOCKADE AS ABLE**



## VEHICLE BLOCKADE

EAST INTERSECTION - W. MAGNOLIA AVENUE & 8th AVENUE

METAL BARRICADES PLACED AT **12:30PM**



FOOD VENDORS

8:00AM TO 11:30AM

BLOCK 1 ARTIST CARS

8:00AM TO 11:30AM

BLOCK 2 ARTIST CARS

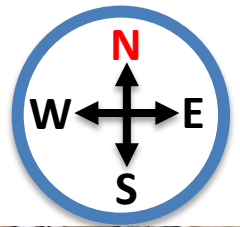
8:00AM TO 11:30AM



## VEHICLE BLOCKADE

NORTH INTERSECTION - W. MAGNOLIA AVENUE & HURLEY AVE

VEHICLE PLACED AT 12:15PM

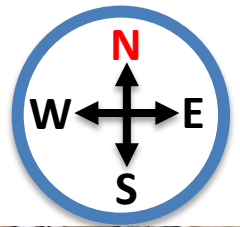




## VEHICLE BLOCKADE

NORTH INTERSECTION - W. MAGNOLIA AVENUE & HURLEY AVE

VEHICLE PLACED AT 12:15PM

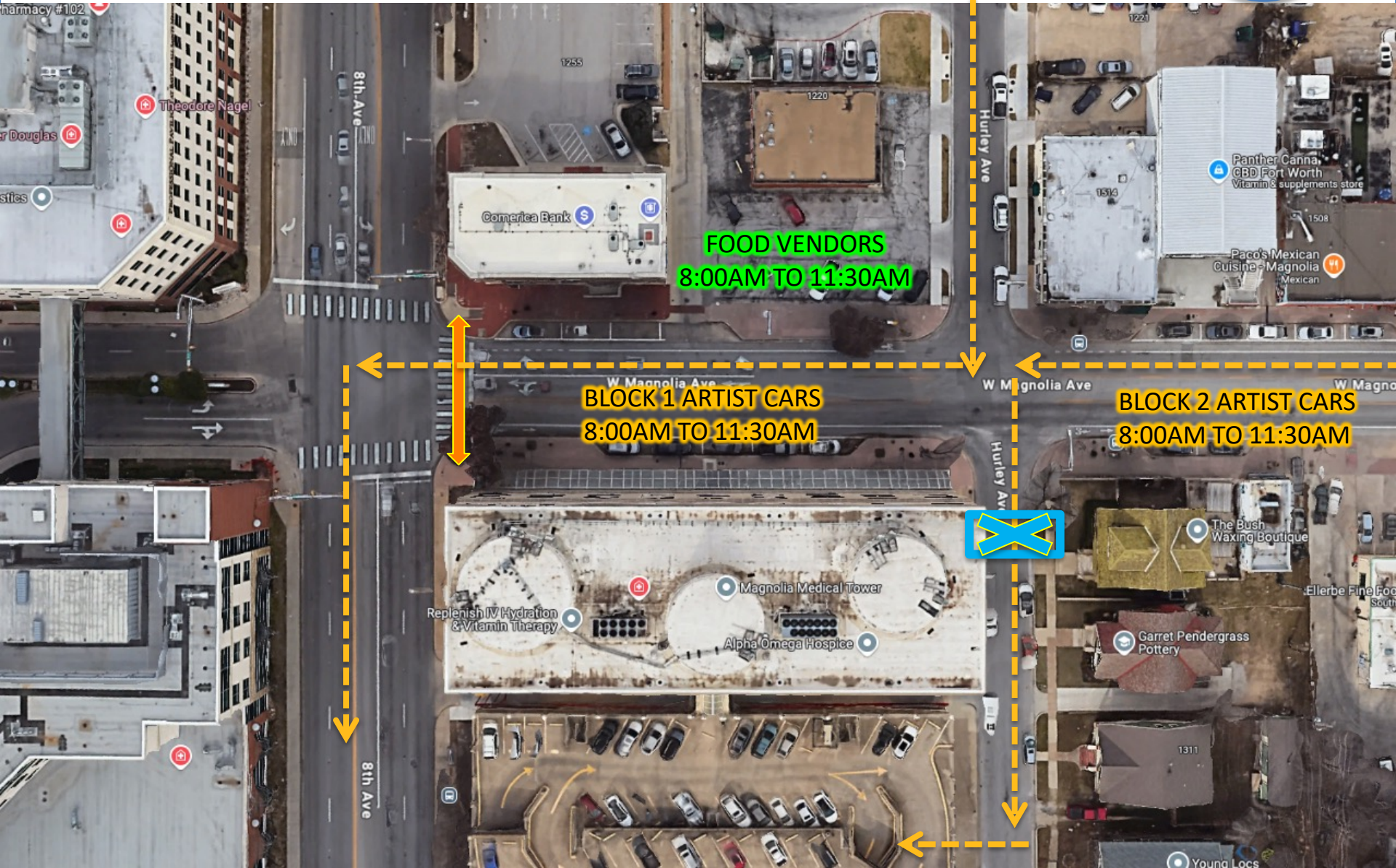
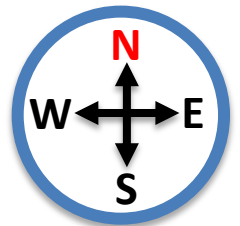




## VEHICLE BLOCKADE

SOUTH INTERSECTION - W. MAGNOLIA AVENUE & HURLEY AVE

VEHICLE PLACED AT **12:15PM**

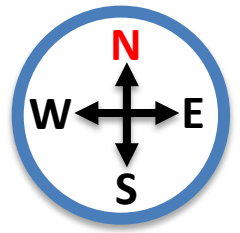




## VEHICLE BLOCKADE

NORTH INTERSECTION - W. MAGNOLIA AVENUE & 7TH AVENUE

VEHICLE PLACED AT **12:15PM**



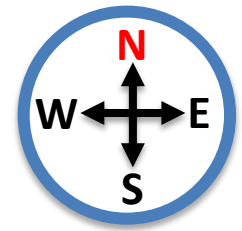


# VEHICLE BLOCKADE

**SOUTH** INTERSECTION - W. MAGNOLIA AVENUE & **7TH AVENUE**

**VEHICLE PLACED AT 12:15PM**

**ALLEYWAY AT ELLERBE VEHICLES PLACES AT 7:00AM**



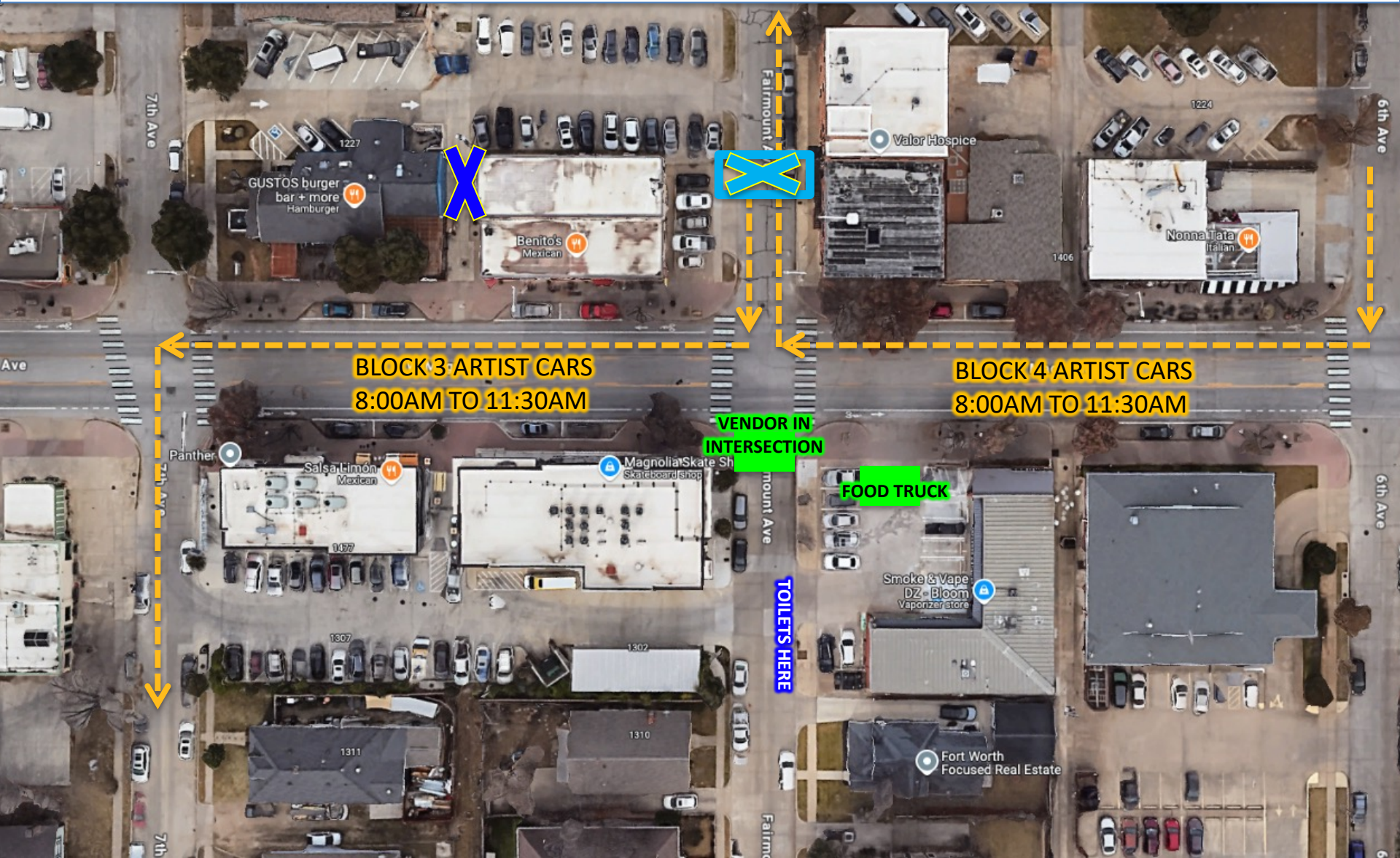
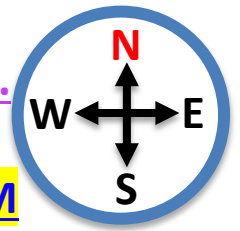


# VEHICLE BLOCKADE

**NORTH** INTERSECTION - W. MAGNOLIA AVENUE & **FAIRMOUNT AVE.**

VEHICLE PLACED AT **12:15PM**

**ALLEY BETWEEN GUSTOS AND BENITOS** VEHICLE PLACED AT **7:00AM**



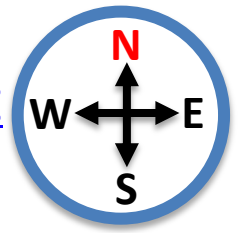


## VEHICLE BLOCKADE

SOUTH INTERSECTION - W. MAGNOLIA AVENUE & FARIMOUNT AVE

**VEHICLE PLACED AT 12:15PM**

**Food Arrives from the south**

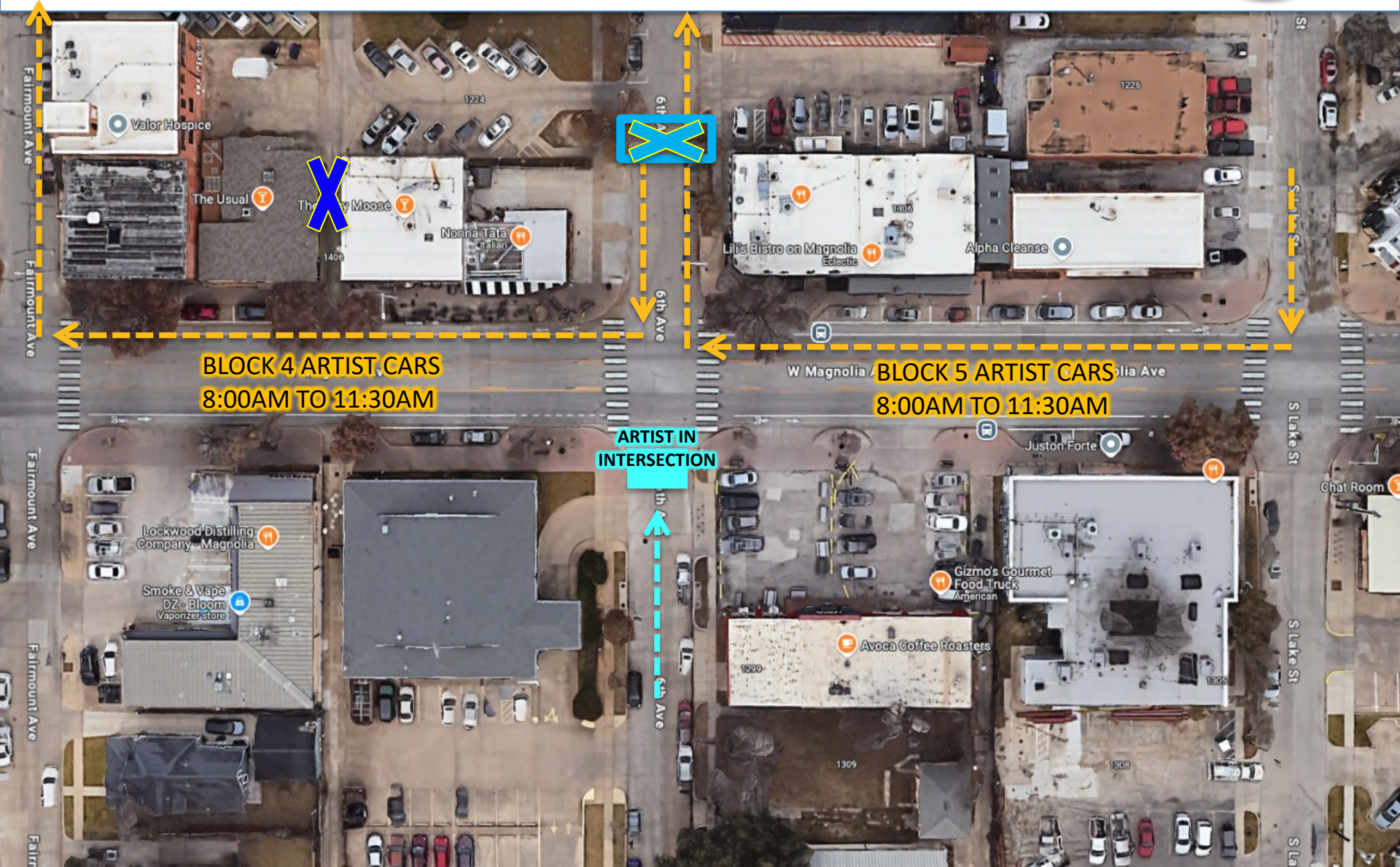
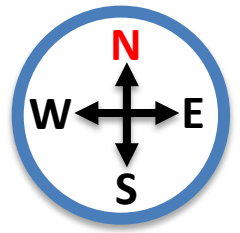




# VEHICLE BLOCKADE

**NORTH** INTERSECTION - W. MAGNOLIA AVENUE & **6TH AVENUE**  
**Alley between The Usual and Lazy Moose 7:00AM**

**VEHICLE PLACED AT 12:15PM**



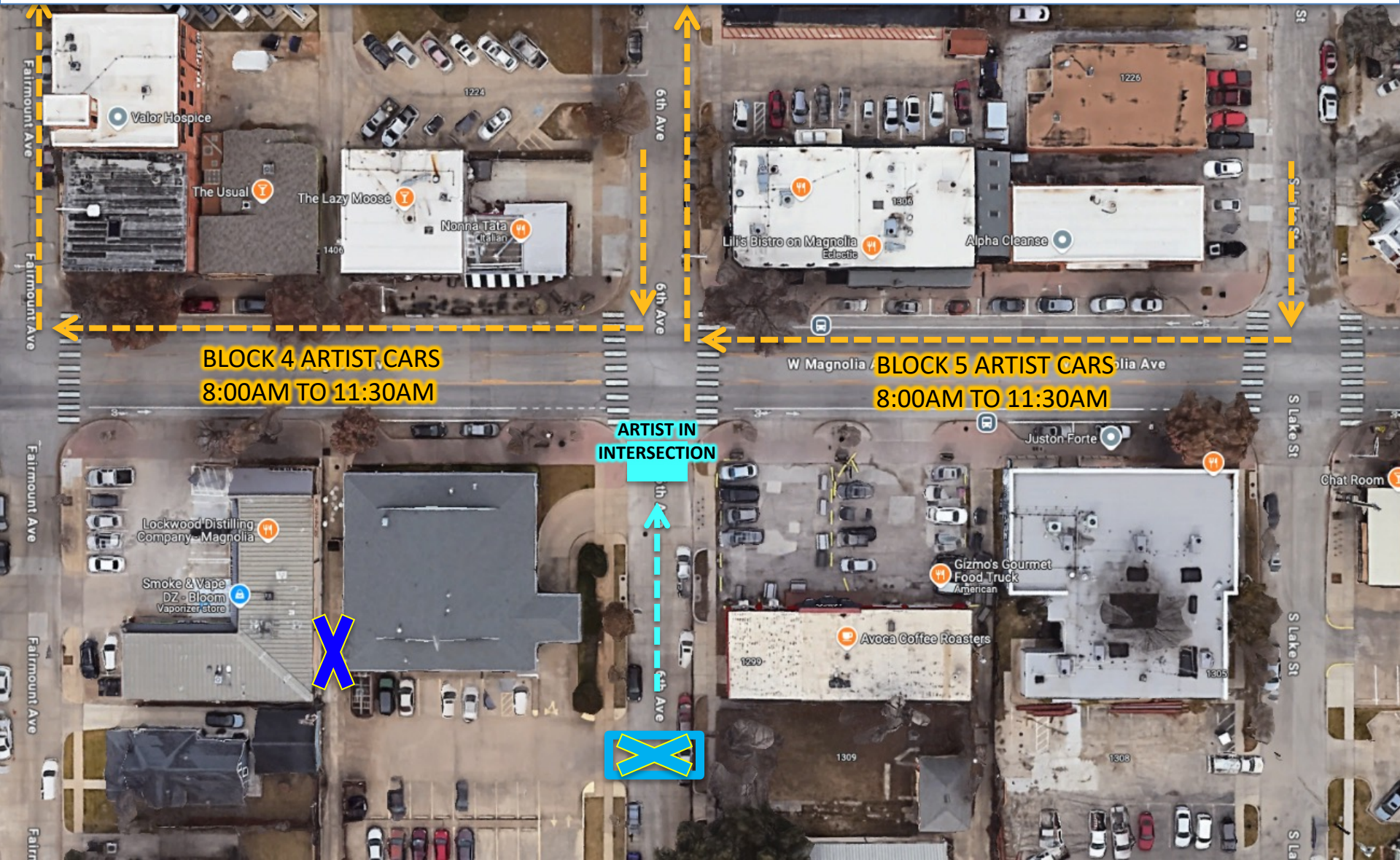
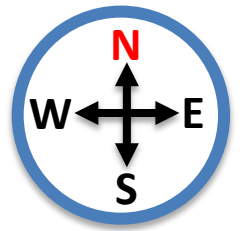


# VEHICLE BLOCKADE

SOUTH INTERSECTION - W. MAGNOLIA AVENUE & 6TH AVENUE

VEHICLE PLACED AT **12:15PM**

**INTERSECTION ARTIST WILL ARRIVE FROM THE SOUTH**

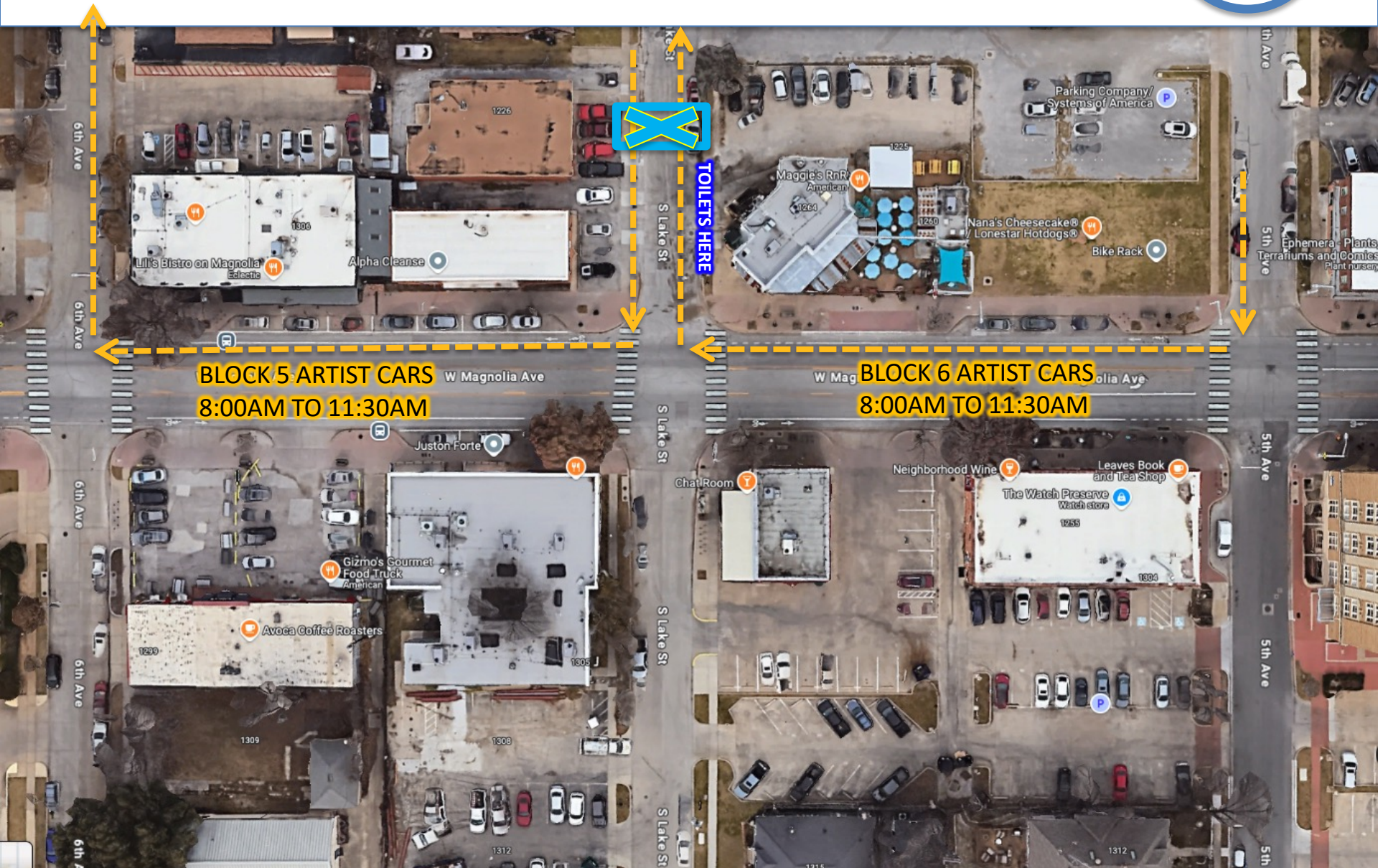
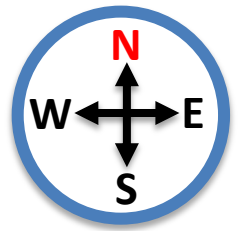




# VEHICLE BLOCKADE

NORTH INTERSECTION - W. MAGNOLIA AVENUE & S. LAKE STREET

VEHICLE PLACED AT 12:15PM





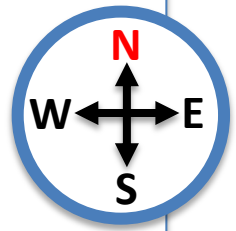
# VEHICLE BLOCKADE

**SOUTH** INTERSECTION - W. MAGNOLIA AVENUE & **S. LAKE STREET**

**VEHICLE PLACED AT 12:30PM – METAL TOOTH BARRICADES IF POSSIBLE**

**Food Truck arrives at 11:00am**

**Stage Performances 12-10pm**

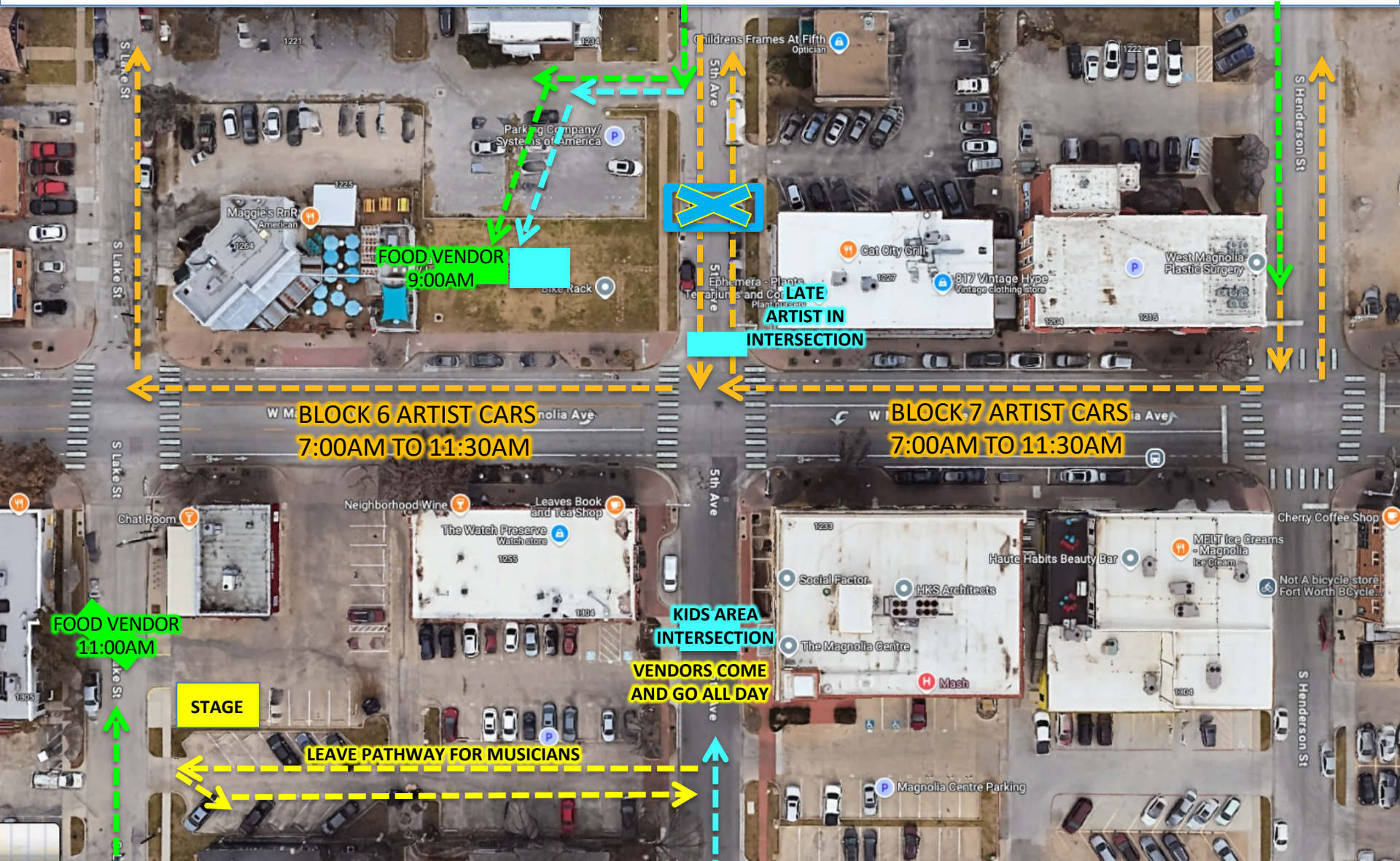
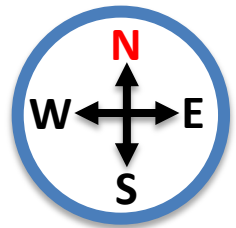




# VEHICLE BLOCKADE

NORTH INTERSECTION - W. MAGNOLIA AVENUE & 5TH AVENUE

VEHICLE PLACED AT 12:15PM



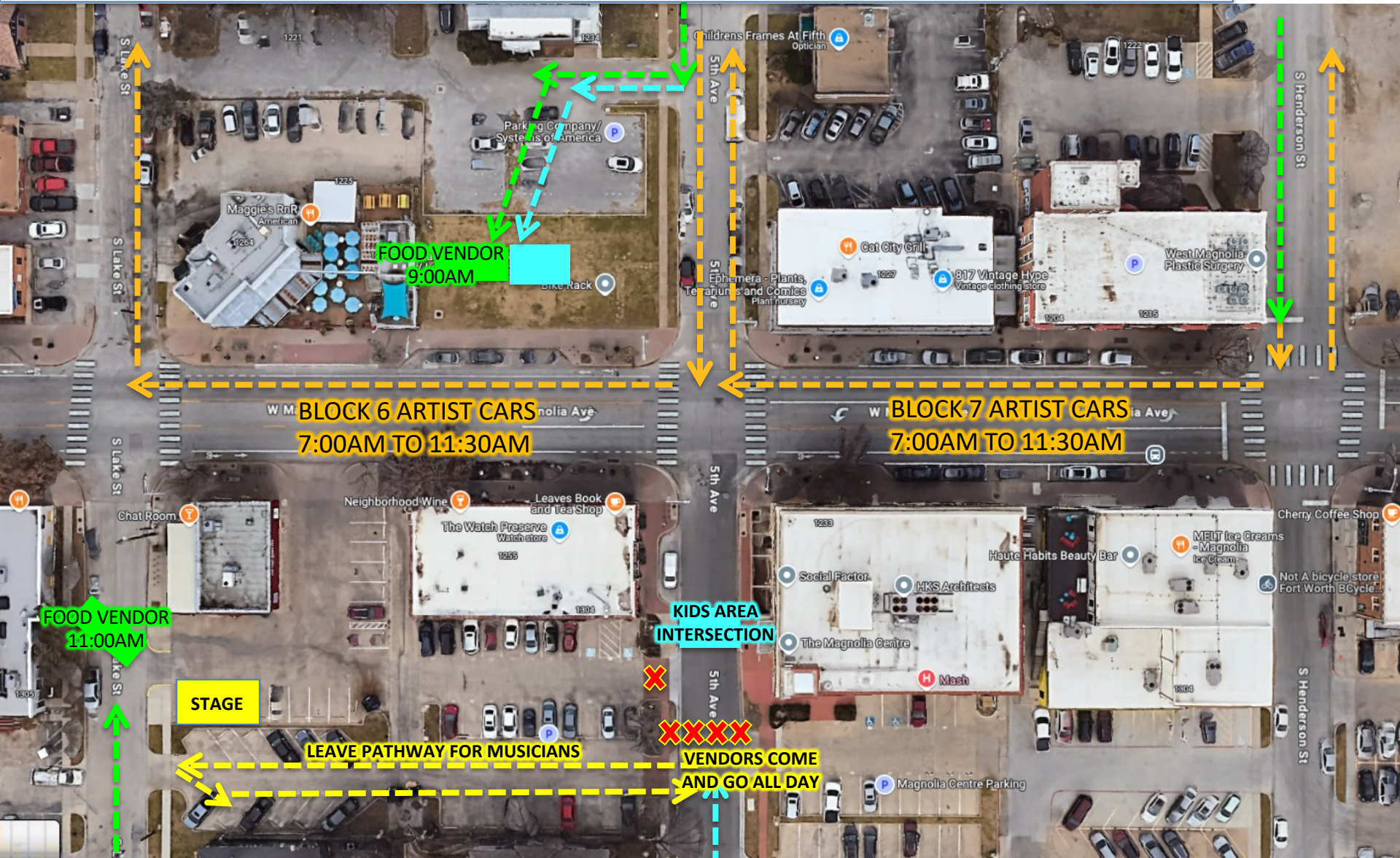
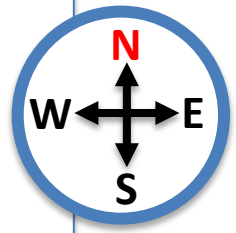


# VEHICLE BLOCKADE

**SOUTH** INTERSECTION - W. MAGNOLIA AVENUE & **5<sup>TH</sup> AVENUE**

**LATE PLACEMENT – METAL TOOTHED BARRICADES PLACED AT 12:30PM**

**INTERSECTION ARTIST WILL ARRIVE FROM THE SOUTH**





## VEHICLE BLOCKADE

NORTH INTERSECTION - W. MAGNOLIA AVENUE & HENDERSON  
**METAL BARRICADES PLACED AT 12:30PM LATE PLACEMENT**





# VEHICLE BLOCKADE

**SOUTH** INTERSECTION - W. MAGNOLIA AVENUE & **HENDERSON**

**PLACED AT 12:30 PM BUT NEEDS TO REMAIN MONITORED FOR BACK OF STAGE**

**METAL TOOTH BARRICADES WITH CABLE PLEASE**

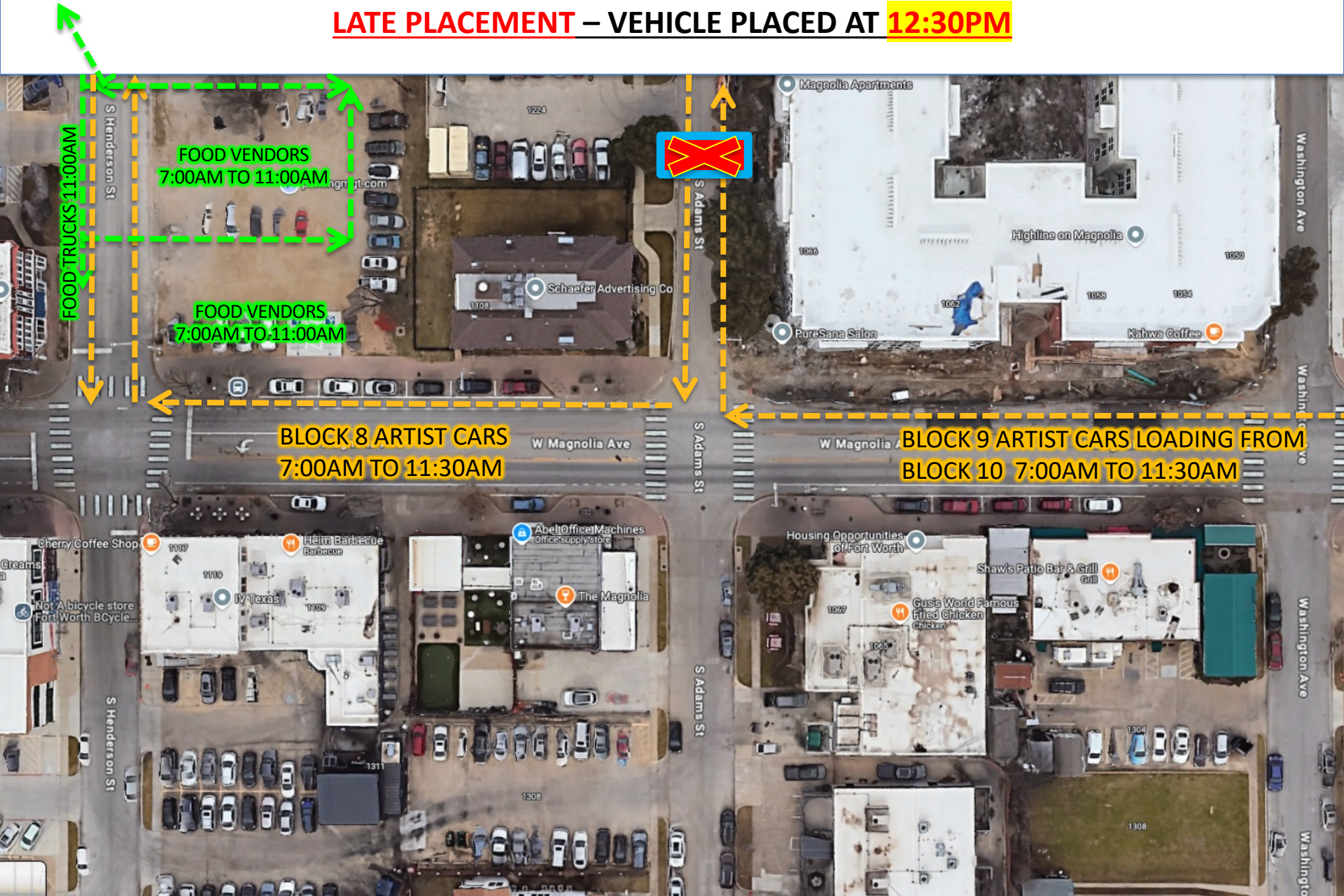




## VEHICLE BLOCKADE

NORTH INTERSECTION - W. MAGNOLIA AVENUE & S. ADAMS ST.

LATE PLACEMENT – VEHICLE PLACED AT **12:30PM**

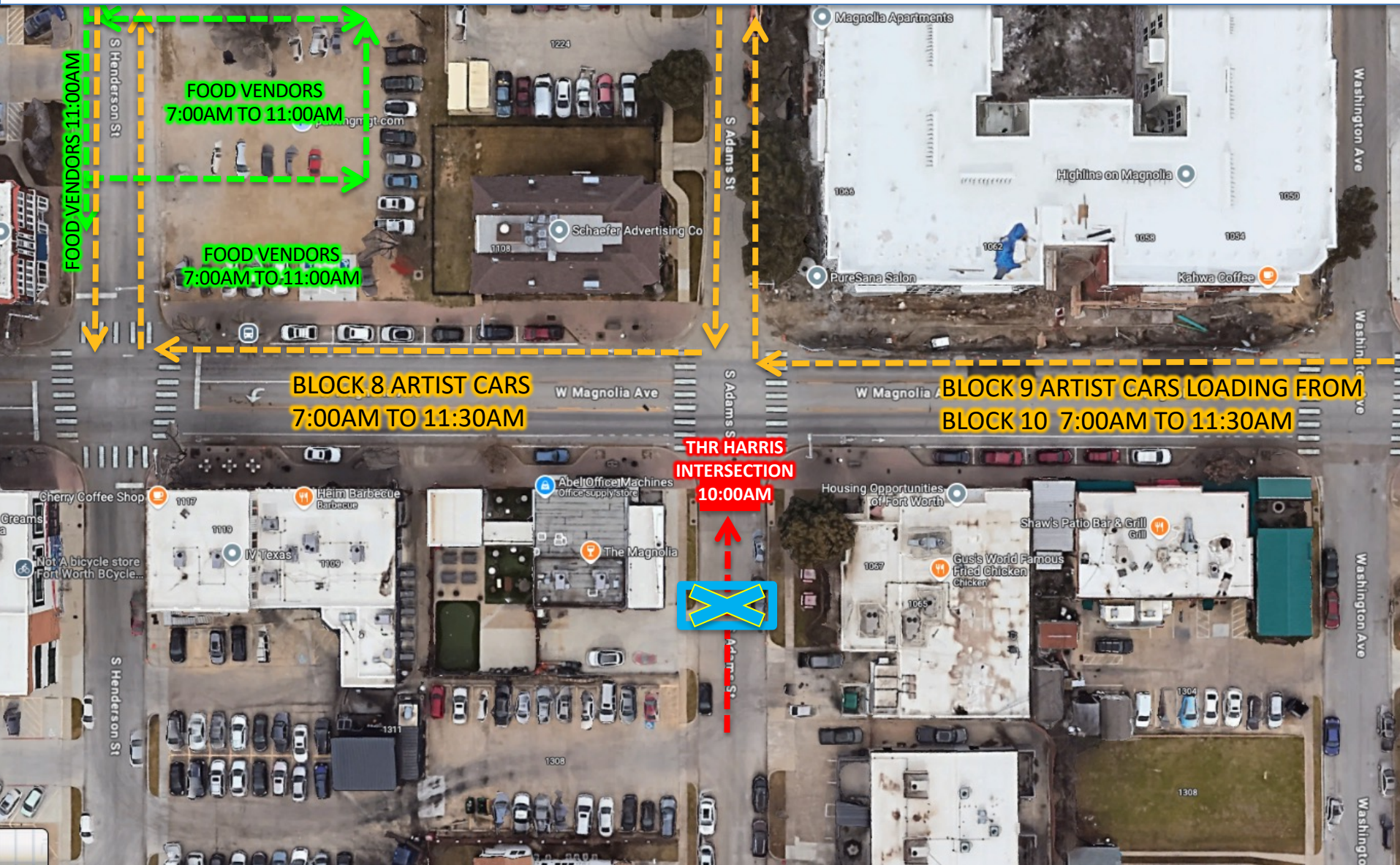




## VEHICLE BLOCKADE

SOUTH INTERSECTION - W. MAGNOLIA AVENUE & S. ADAMS ST.

VEHICLE PLACED AT AT **12:15PM**

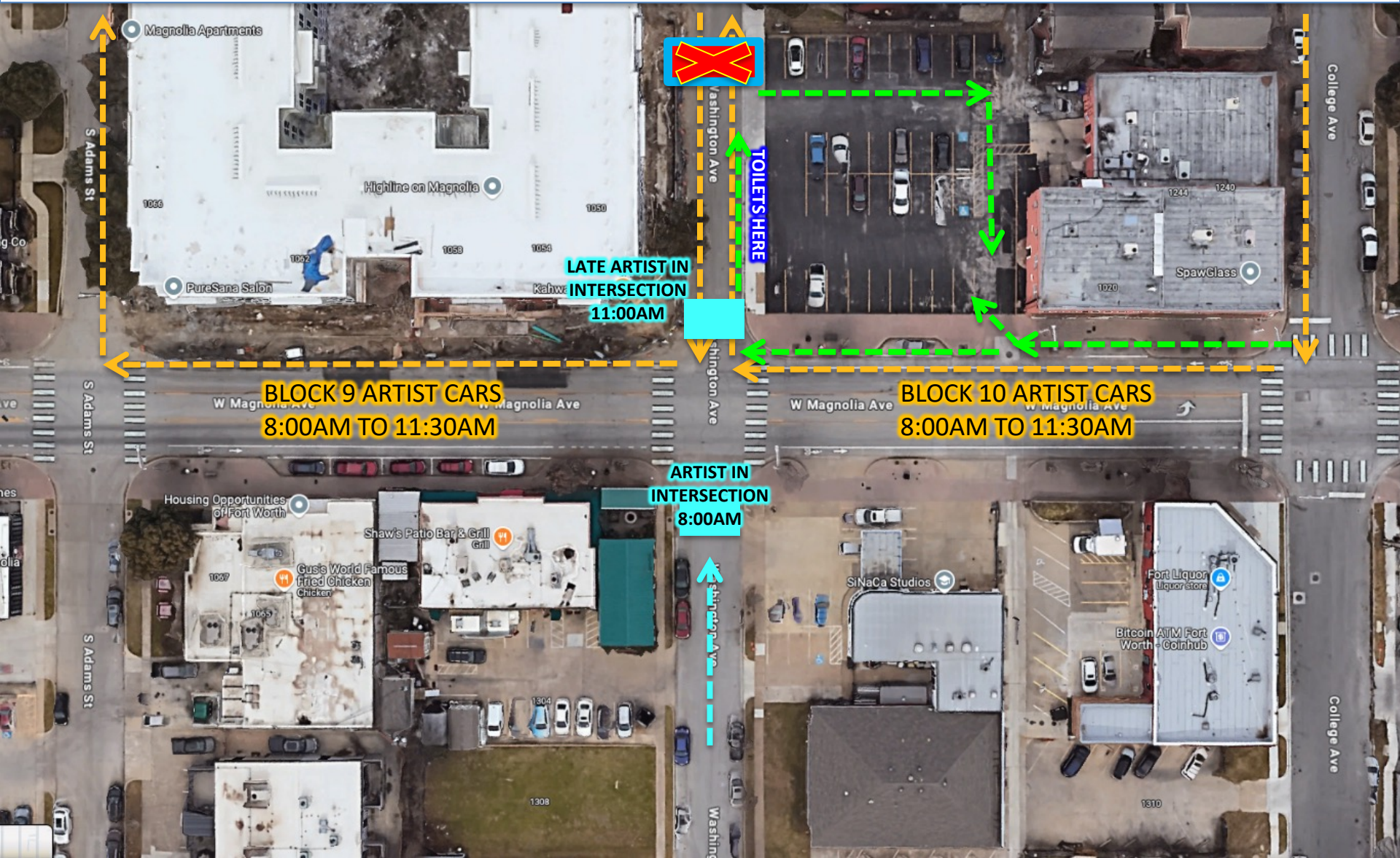




## VEHICLE BLOCKADE

NORTH INTERSECTION - W. MAGNOLIA AVENUE & WASHINGTON AVE.

VEHICLE PLACED AT 12:30PM LATE



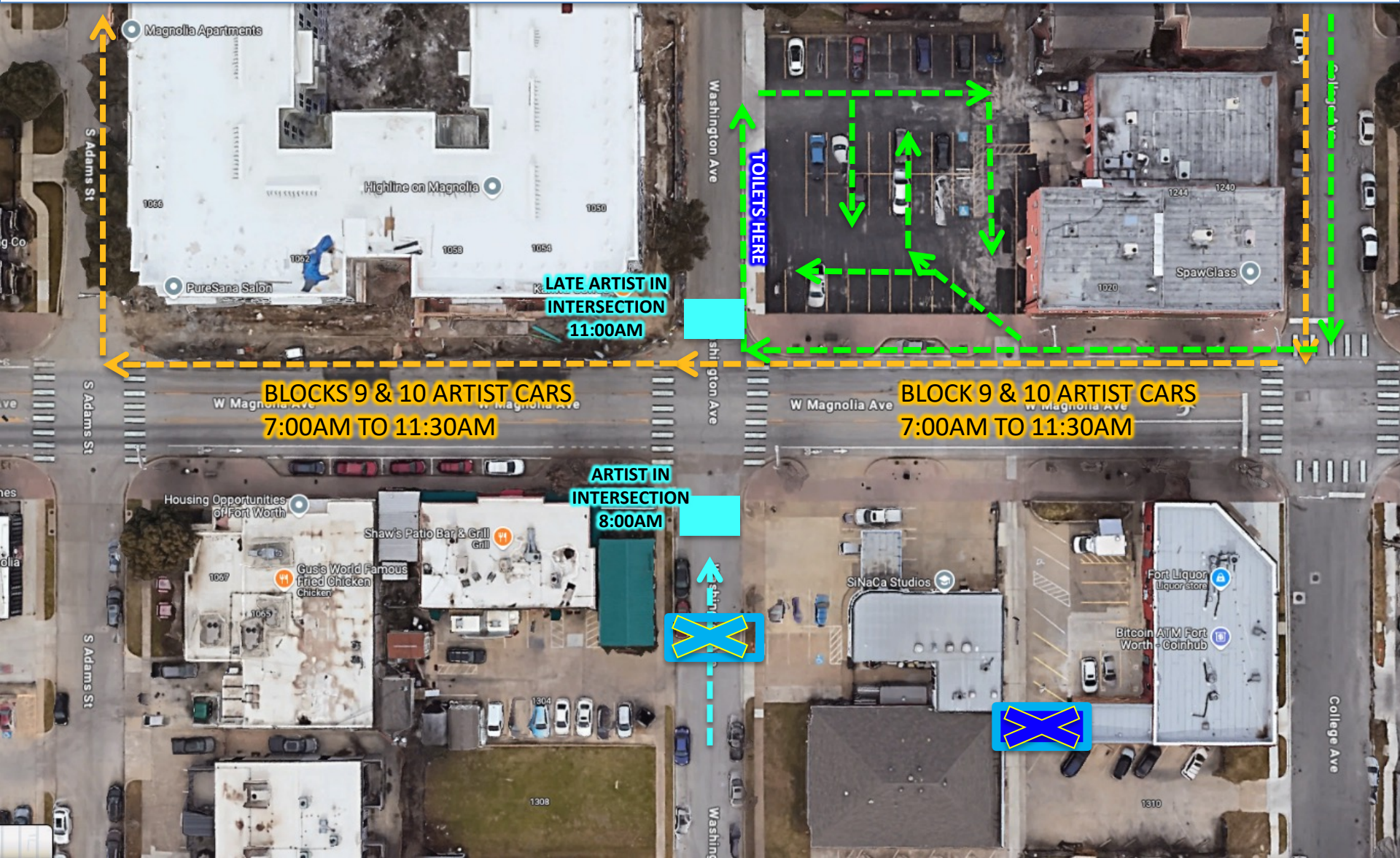


# VEHICLE BLOCKADE

SOUTH INTERSECTION - W. MAGNOLIA AVENUE & WASHINGTON AVE.

WASHINGTON VEHICLE PLACED AT 12:15PM

ALLEY VEHICLE PLACED AT 7:00AM

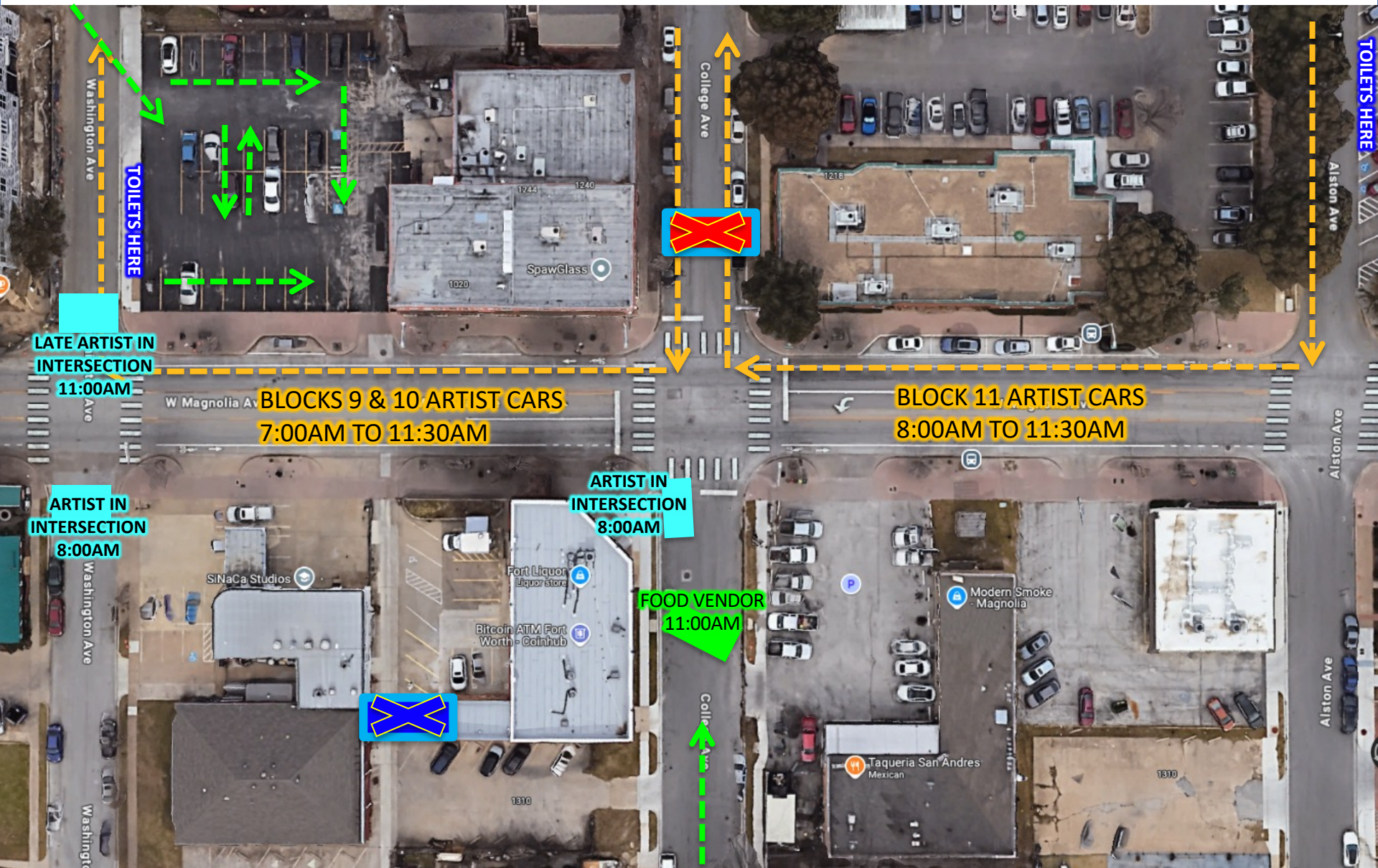




## VEHICLE BLOCKADE

NORTH INTERSECTION - W. MAGNOLIA AVENUE & COLLEGE AVENUE

LATE PLACEMENT – VEHICLE PLACED AT **12:30PM**

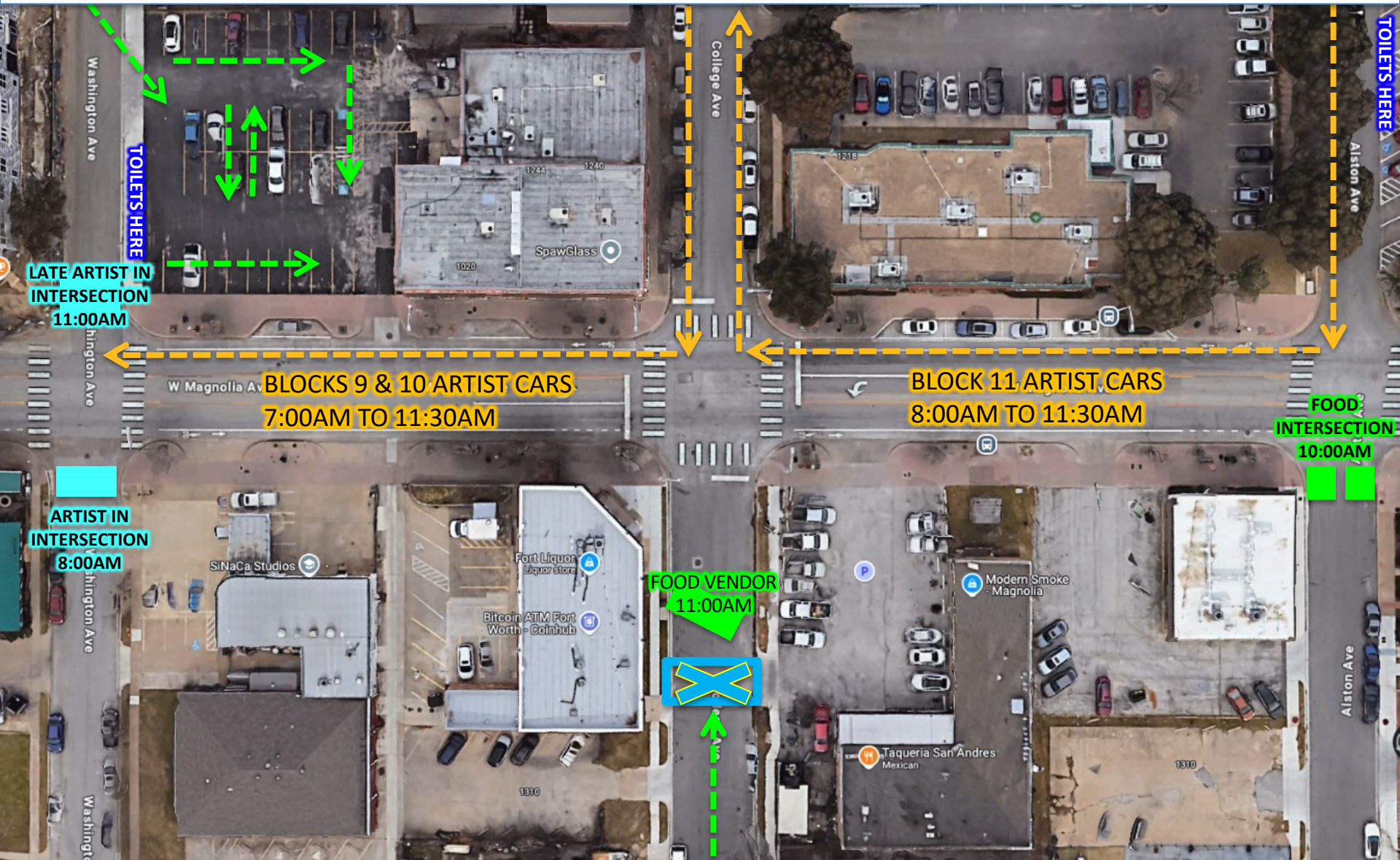




## VEHICLE BLOCKADE

SOUTH INTERSECTION - W. MAGNOLIA AVENUE & COLLEGE AVENUE

VEHICLE PLACED AT 12:15PM





## VEHICLE BLOCKADE

NORTH INTERSECTION - W. MAGNOLIA AVENUE & ALSTON AVENUE

VEHICLE PLACED AT **12:15PM**

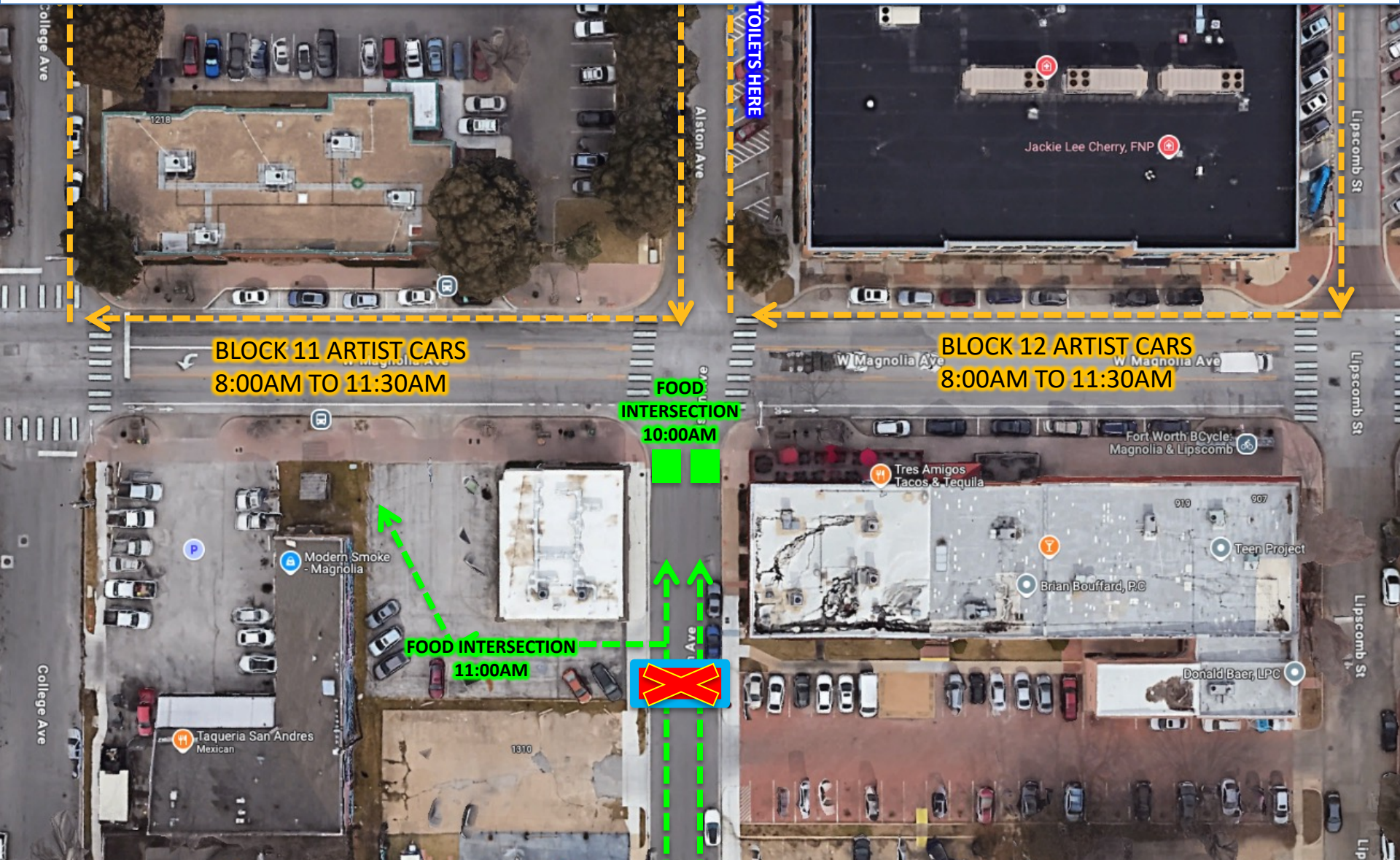




## VEHICLE BLOCKADE

SOUTH INTERSECTION - W. MAGNOLIA AVENUE & ALSTON AVENUE

VEHICLE PLACED AT 12:30PM LATE





## VEHICLE BLOCKADE

NORTH INTERSECTION - W. MAGNOLIA AVENUE & LIPSCOMB ST.

VEHICLE PLACED AT **12:15PM**





## VEHICLE BLOCKADE

SOUTH INTERSECTION - W. MAGNOLIA AVENUE & LIPSCOMB ST.

VEHICLE PLACED AT 12:15 PM

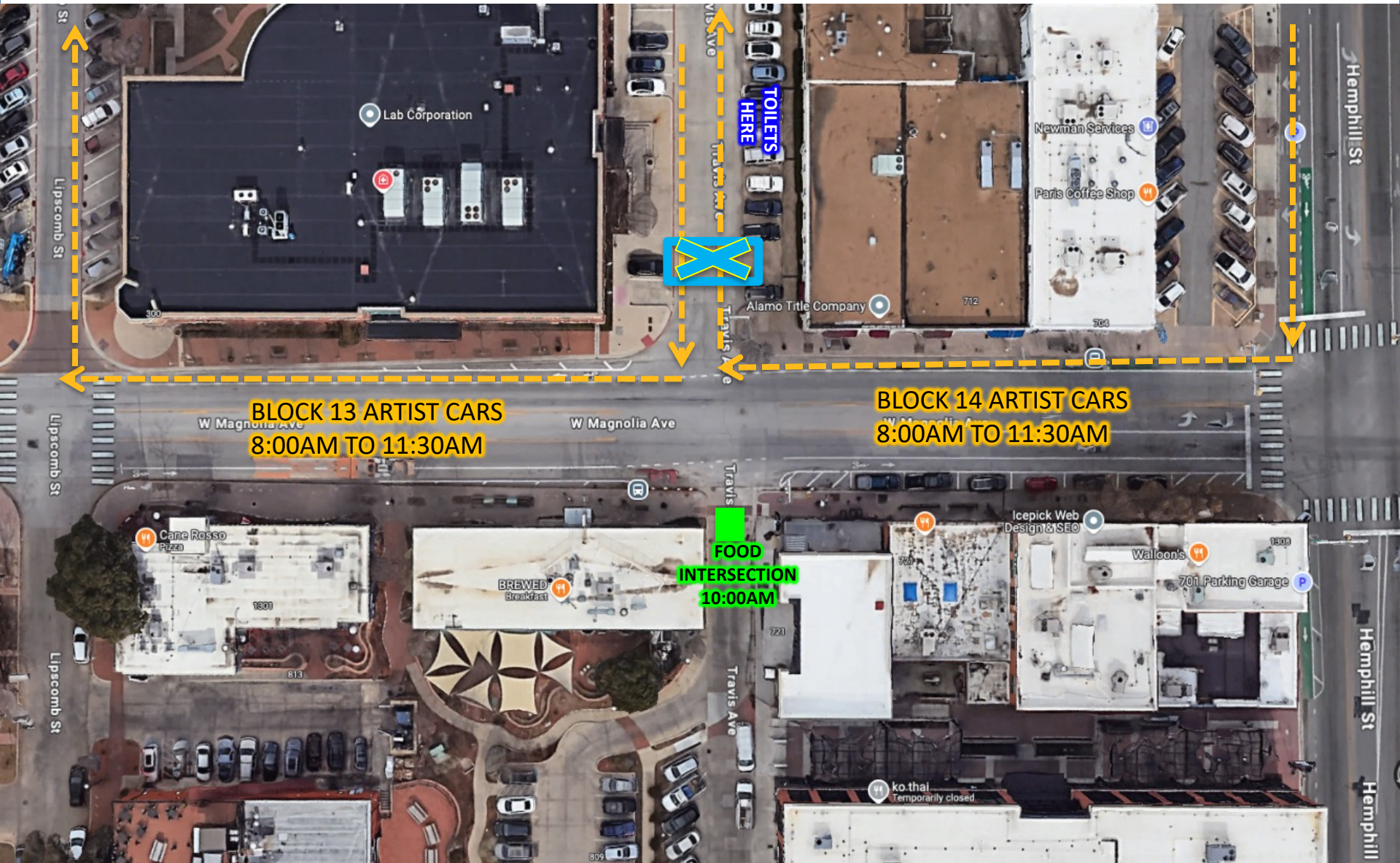




## VEHICLE BLOCKADE

NORTH INTERSECTION - W. MAGNOLIA AVENUE & TRAVIS AVE

VEHICLE PLACED AT 12:15PM





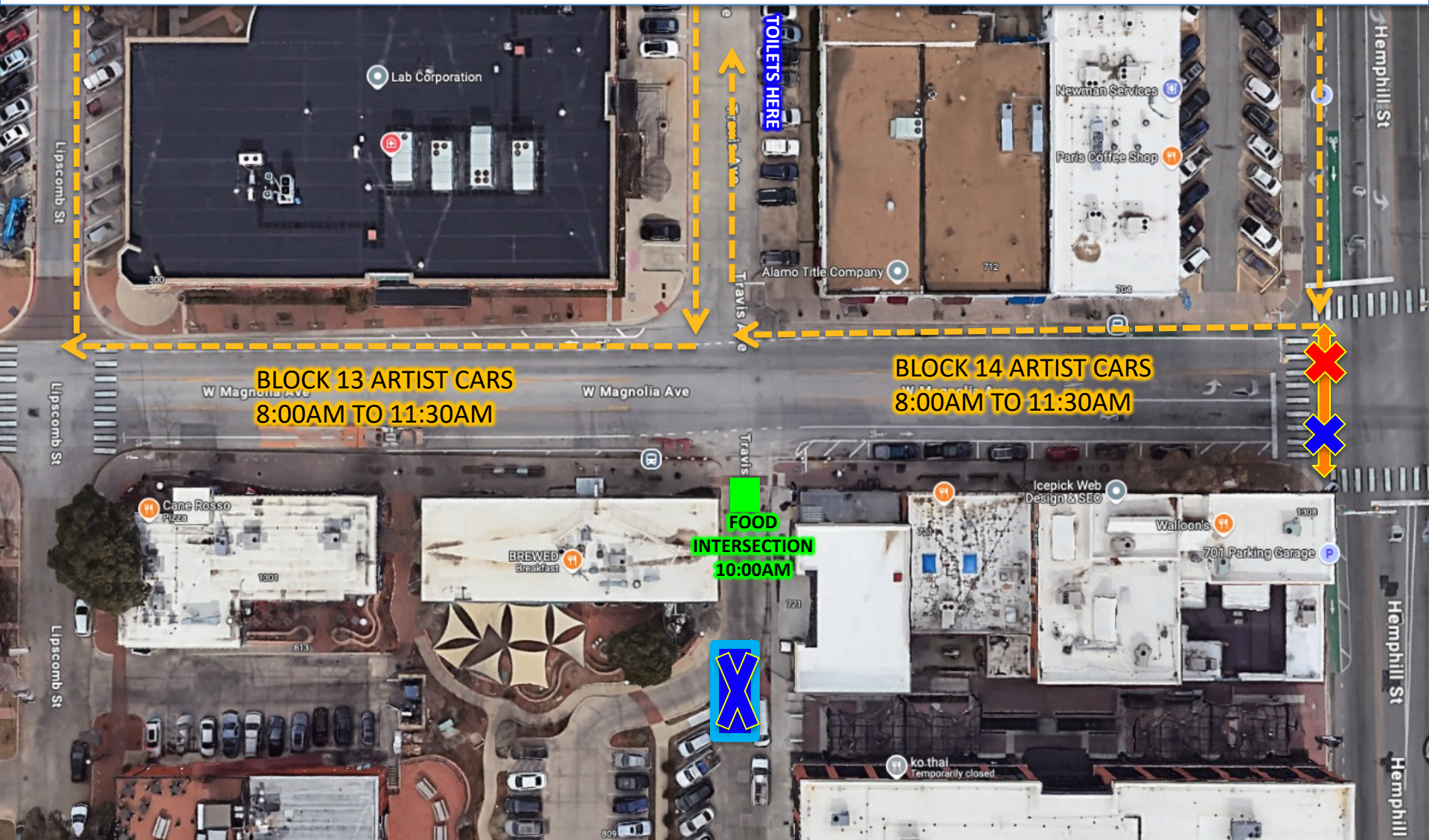
# VEHICLE BLOCKADE

WEST INTERSECTION OF HEMPHILL & W. MAGNOLIA

SOUTH INTERSECTION - W. MAGNOLIA AVENUE & TRAVIS AVE.

VEHICLE PLACED AT 7:00AM

METAL BARRICADES PLACED AT 12:30PM





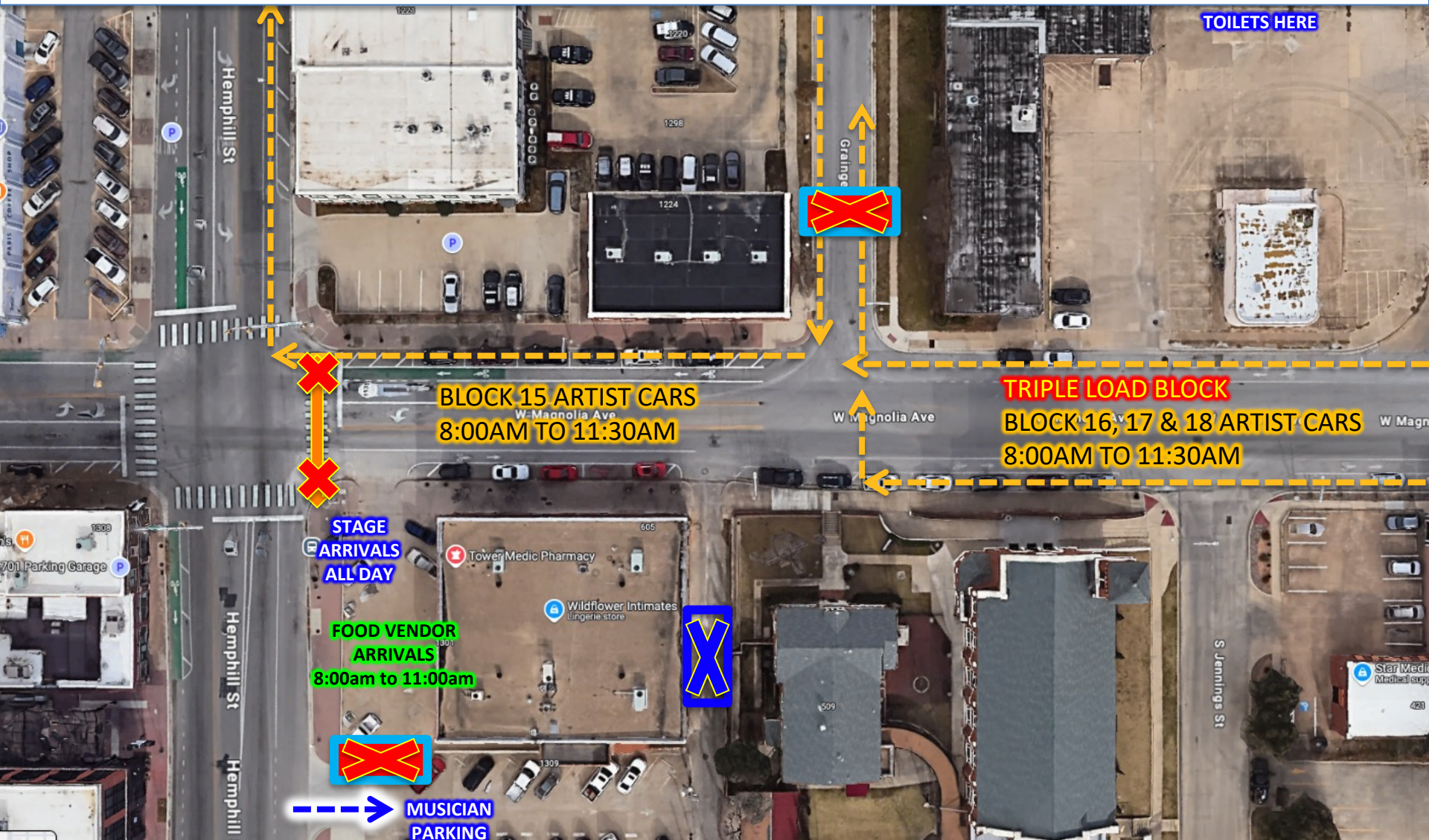
# VEHICLE BLOCKADE

**EAST INTERSECTION OF HEMPHILL & W. MAGNOLIA**

**NORTH VEHICLE INTERSECTION - W. MAGNOLIA AVENUE & GRAINGER AVE**

**SOUTH VEHICLE AT 12:30PM LOTS OF ARTISTS EXITING THIS BLOCK DUE TO STAGE**

**METAL BARRICADES PLACED AT 12:30PM**



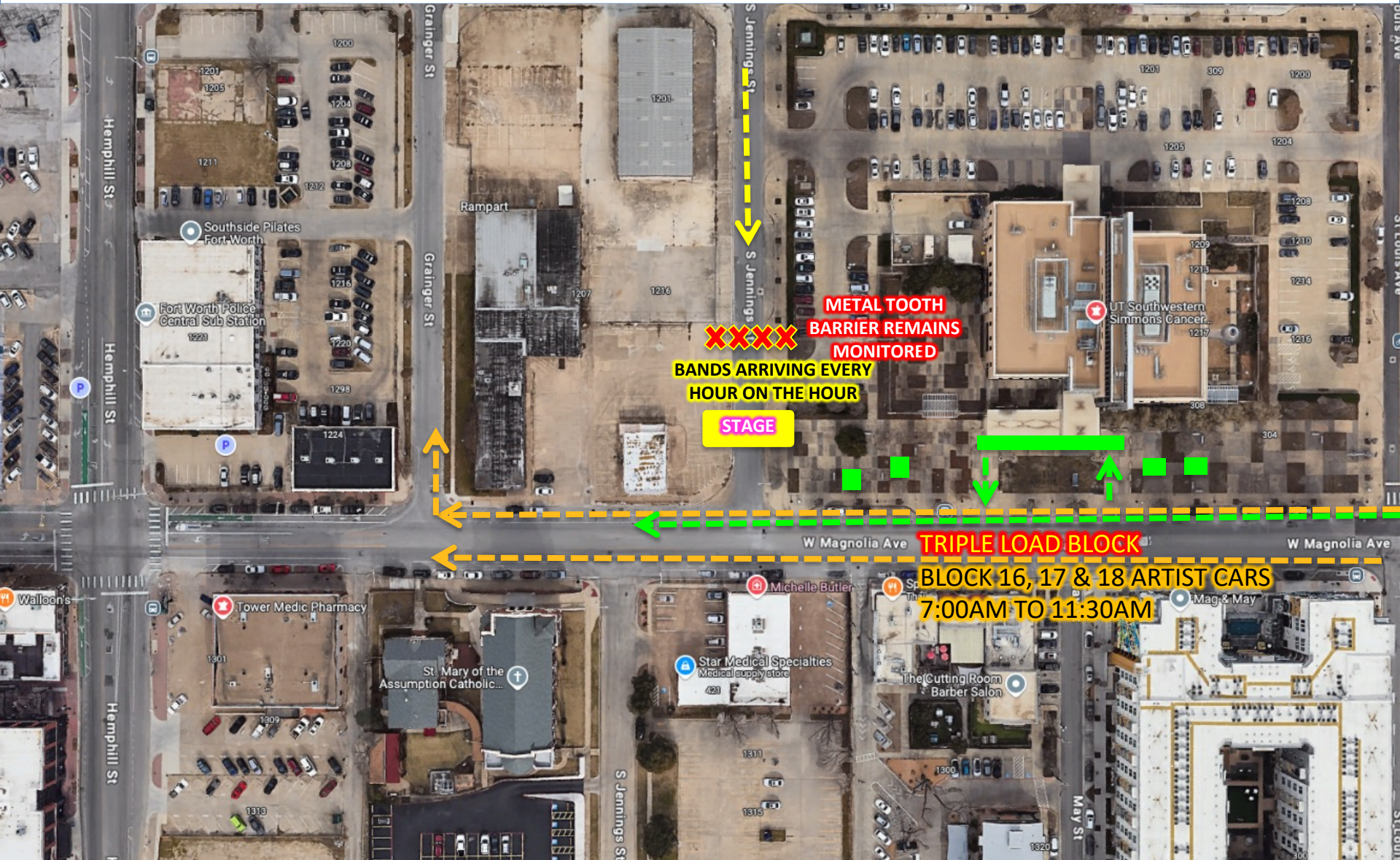


# VEHICLE BLOCKADE

**NORTH** INTERSECTION - W. MAGNOLIA AVENUE & **S. JENNINGS**

**VEHICLE PLACED AT 12:30PM AND DRIVER MUST MOVE FOR BANDS EVERY HOUR**

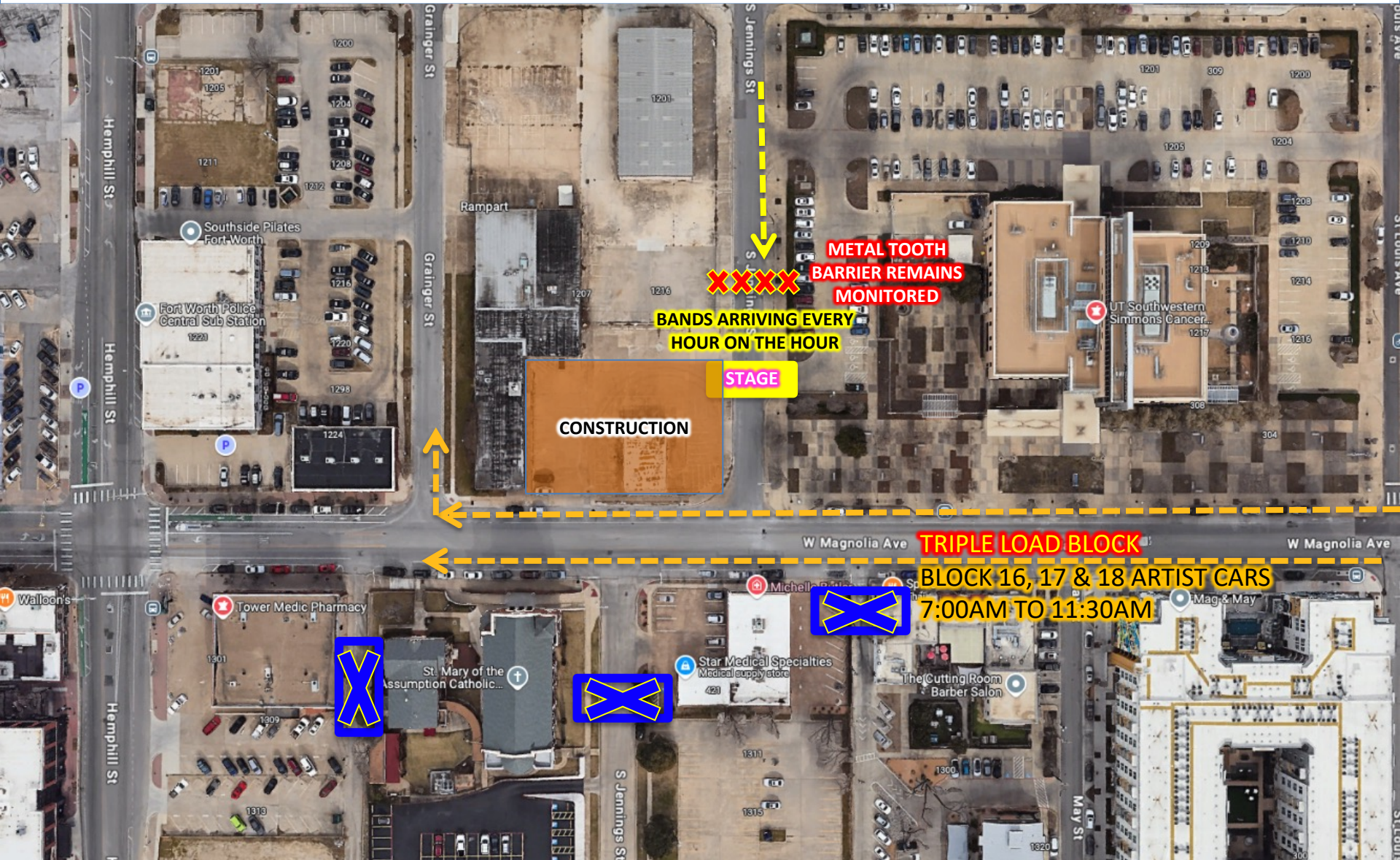
**CANNOT LEAVE TRUCK RUNNING DUE TO STAGE**





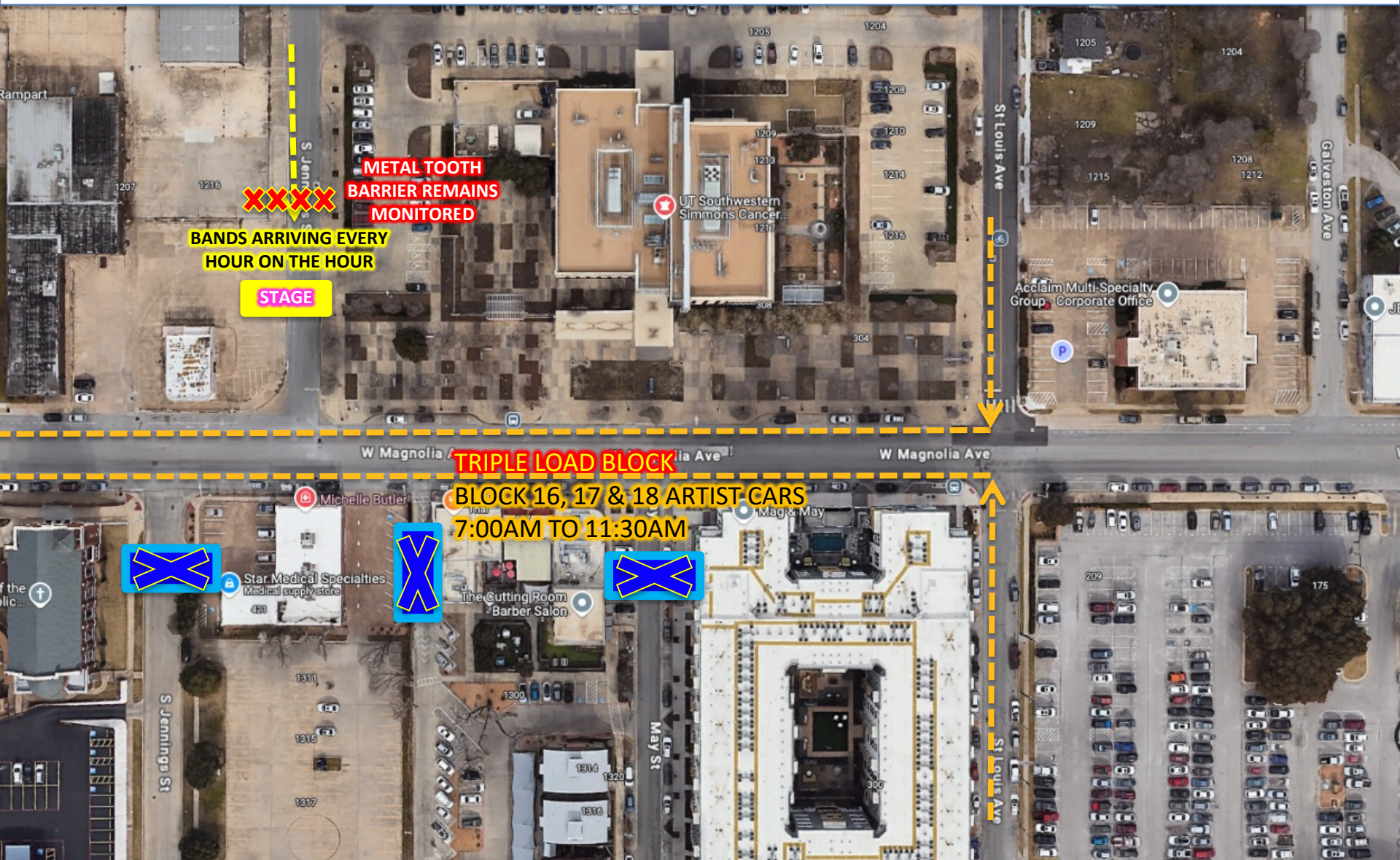
## VEHICLE BLOCKADE

**SOUTH** INTERSECTION - W. MAGNOLIA AVENUE & **S. JENNINGS**  
**VEHICLES PLACED AT 7:00AM**





**SOUTH INTERSECTION - W. MAGNOLIA AVENUE & MAY STREET**  
**VEHICLE PLACED AT 7:00AM**

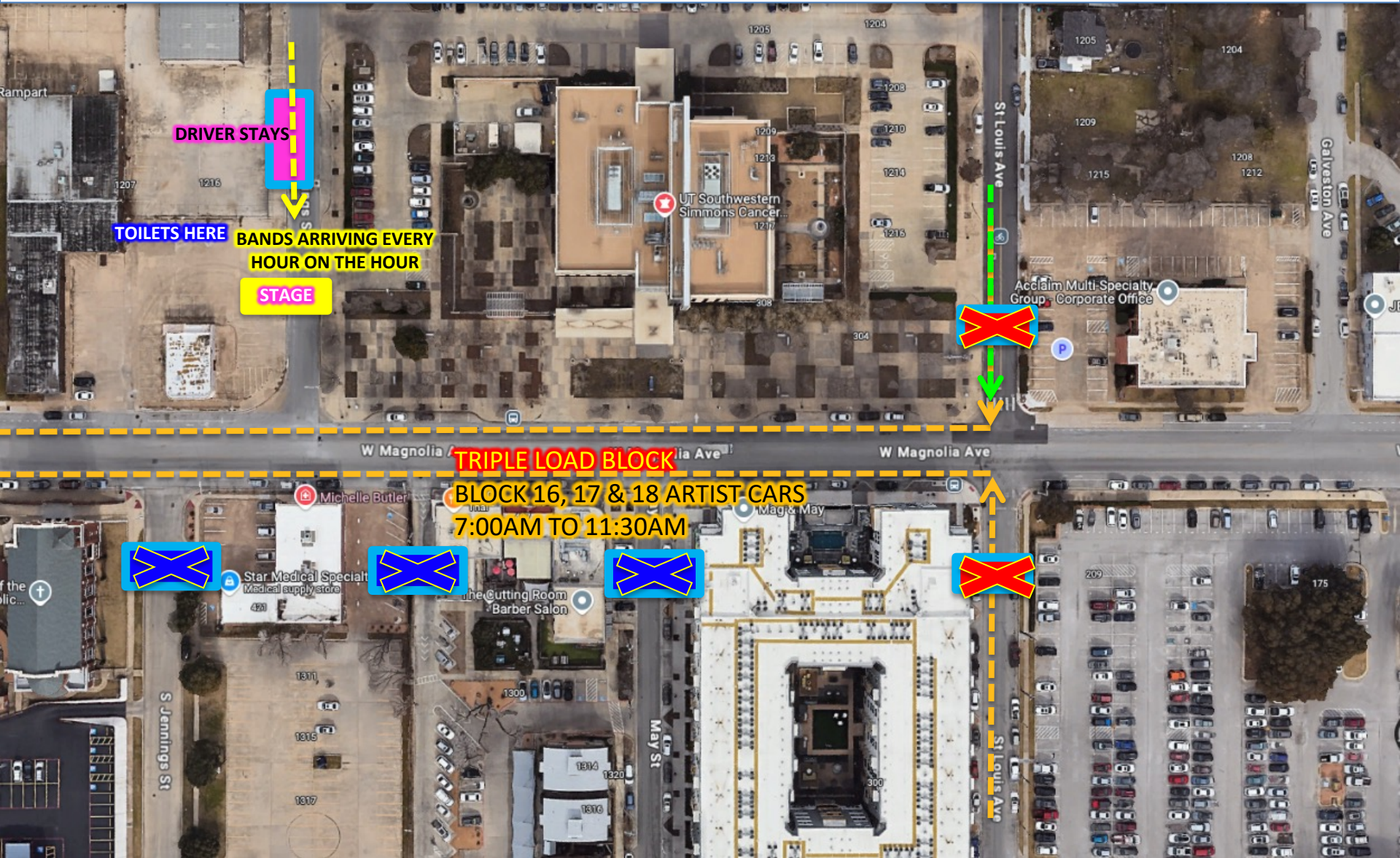




## VEHICLE BLOCKADE

NORTH INTERSECTION - W. MAGNOLIA AVENUE & ST. LOUIS AVE.

VEHICLE PLACED AT **12:30AM** LOTS OF ARTIST ARRIVALS

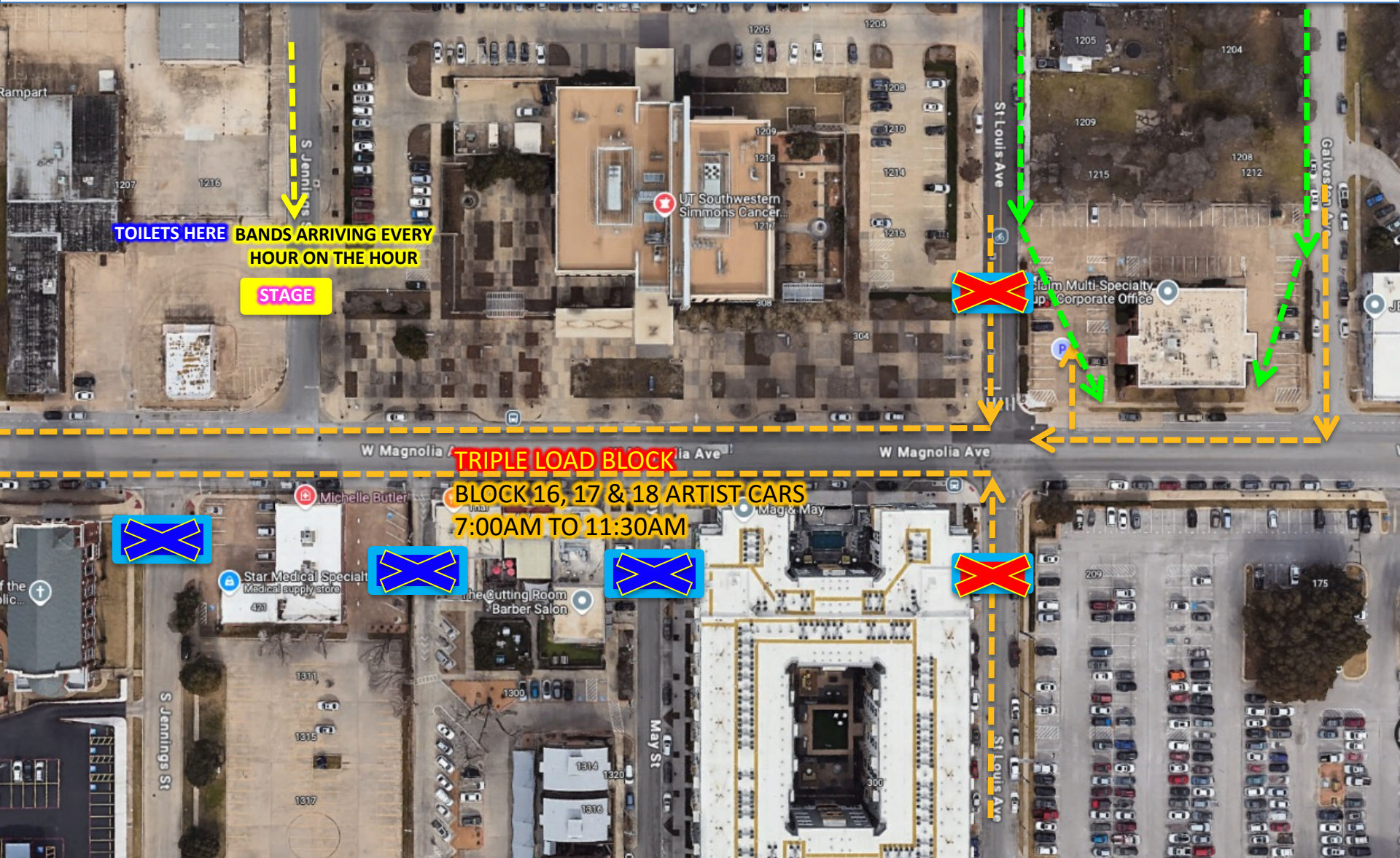




## VEHICLE BLOCKADE

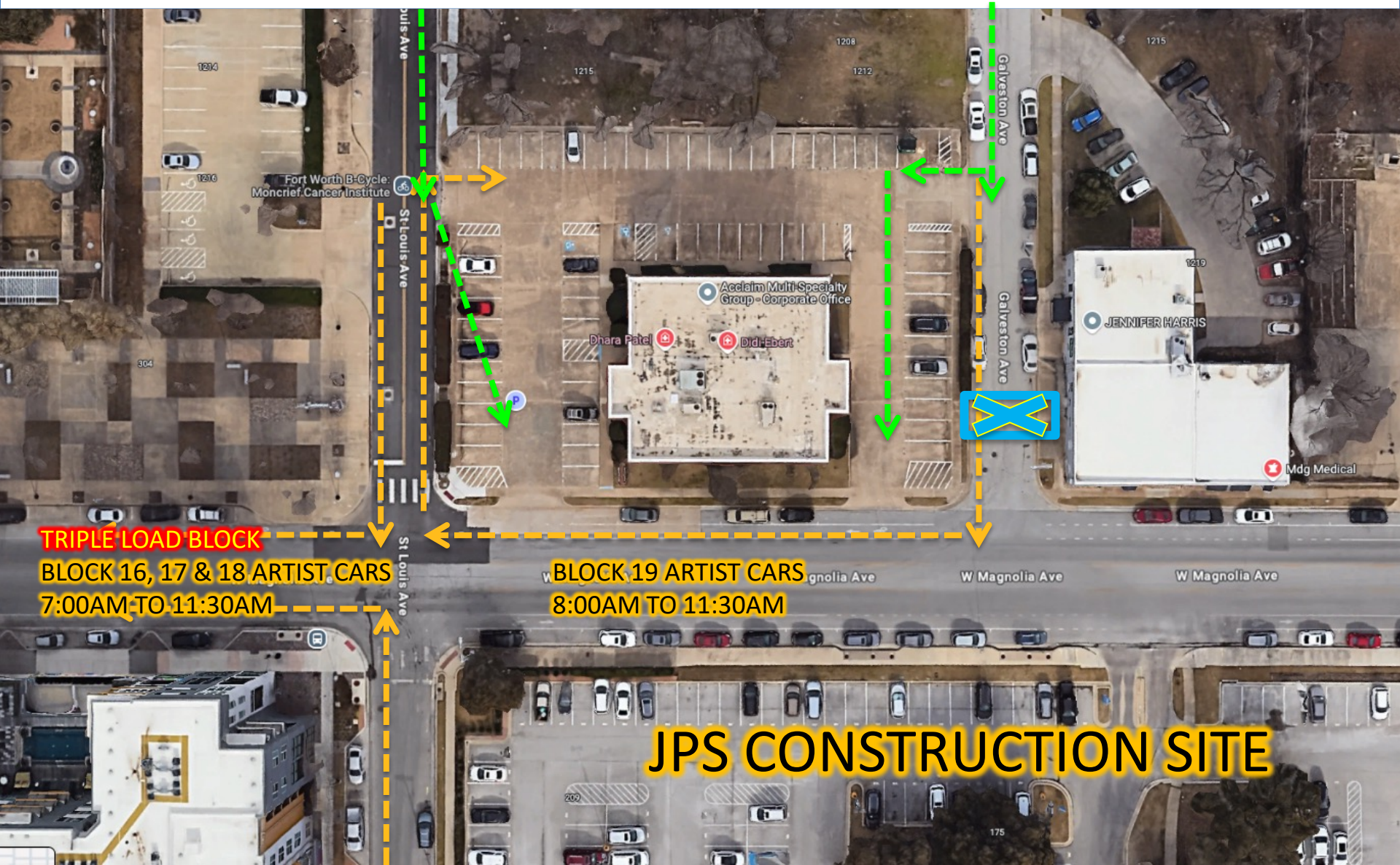
SOUTH INTERSECTION - W. MAGNOLIA AVENUE & ST. LOUIS AVE.

VEHICLE PLACED AT **12:30AM** LOTS OF ARTIST ARRIVALS





NORTH INTERSECTION - W. MAGNOLIA AVENUE & GALVESTON AVE  
**VEHICLE PLACED AT 12:15PM**





**NORTH INTERSECTION - W. MAGNOLIA AVENUE & OAK GROVE**  
**WEST INTERSECTION - W. MAGNOLIA AVENUE & S. MAIN STREET**  
**VEHICLES & METAL BARRICADES PLACED AT 12:15AM**





## IMPORTANT STUFF

-  ARTSGOGGLE
-  TROLLEY ROUTE
-  TROLLEY STOP
-  BUS ROUTE
-  BUS STOP
-  B-CYCLE STATION
-  FREE EVENT PARKING

P1 - UT Southwestern Medical Center  
@ 600 S Main Street

P2 - Vacant Lot @ 101 E Vickery

P3 - Former Dickies Lot  
@ 100 S. Jennings Ave.

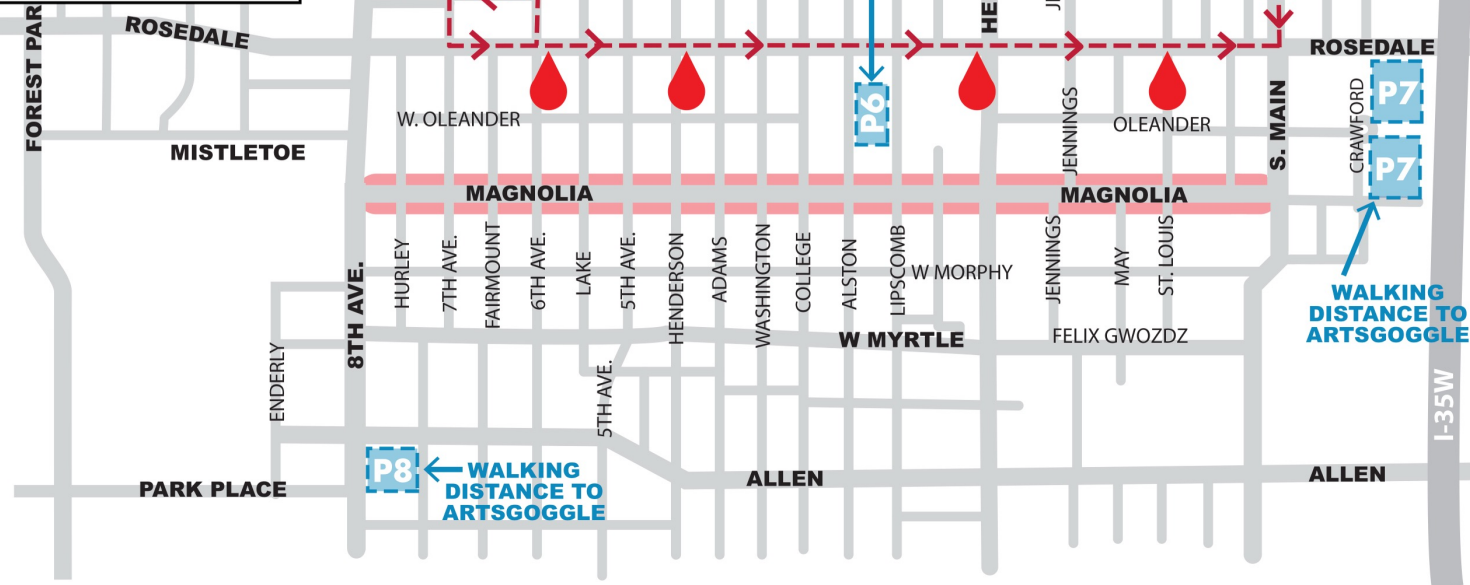
P4 - Broadway Baptist Church  
@ 425 W Broadway Avenue

P5 - JPS Overflow Lot @ 201 E. Terrell

P6 - Parking Garage @ 1201 Alston

P7 - Tarrant County Public Health  
@ 1101 S Main Street  
(lots East of Crawford)

P8 - Cook Children's Rehab Center  
@ 1719 8th Avenue



# TROLLEY CONTACTS



# FREE PARKING

Note the blue areas on the map as free public parking available in both South Main Village and Magnolia Village.

**P1 - UT Southwestern Medical Center, 600 S. Main Street Fort Worth, Texas 76104**

**P2 - 101 E. Vickery Boulevard, Fort Worth, Texas 76104**

**P3 - Former Dickies HQ Parking Lot , 100 S. Jennings Ave., Fort Worth, Texas 76104**

**P4 - Broadway Baptist Church, 425 W Broadway Ave., Fort Worth, Texas 76104**

**P5 - JPS Owned Public Parking Lot, 201 E. Terrell, Fort Worth, Texas 76104**

**P6 - Free Parking Garage, 1201 Alston Ave., Fort Worth, Texas 76104**

**P7 - Tarrant County Public Health, 1101 S. Main Street, Fort Worth, Texas 76104  
(lots East of Crawford)**

**P8 - Cook Children's Rehab Center, 1719 8th Avenue, Fort Worth, Texas 76104**



# TROLLEY DRIVERS SCHEDULE

## BUS ONE

11:30AM ARRIVAL FOR *ROUTE TEST FAMILY DOLLAR 504 W. ROSEDALE*

12:00PM START XXX -

**Bus operates from 11:30am - 9:00pm**

ON BREAK 3:30-5:00pm + travel time

Last stop at 9:00pm

DRIVER NAME:

DRIVER CELL:

## BUS TWO

11:30AM ARRIVAL FOR *ROUTE TEST FAMILY DOLLAR 504 W. ROSEDALE*

12:00PM START XXX

– **5<sup>th</sup> AVENUE AND ROSEDALE STREET** parked against the curb of the EAST bound travel lane at 5<sup>th</sup> Avenue, curb cut parking spots. Please arrive at 11:00am and meets Austin and Trolley Driver #1, together everyone rides in Trolley #1 the first loop to help point out all of the “trolley/shuttle” stops.

**Bus operates from 11:30am - 9:00pm**

ON BREAK 5:15-6:45pm + travel time

Last stop at 9:00pm

DRIVER NAME:

DRIVER CELL:



# TROLLEY DRIVERS SCHEDULE

## BUS THREE

1:00PM ARRIVAL FOR ROUTE TEST

1:30PM START AT

Bus operates from 1:30pm - 10:30pm

ON BREAK XXXXXX + travel time

Last stop at 12:00 midnight

DRIVER NAME:

DRIVER CELL:

## BUS FOUR

1:00PM ARRIVAL FOR ROUTE TEST

1:30PM START AT

Bus operates from 1:30pm - 10:30pm

ON BREAK XXXXXX + travel time

Last stop at 12:00 midnight

DRIVER NAME:

DRIVER CELL:



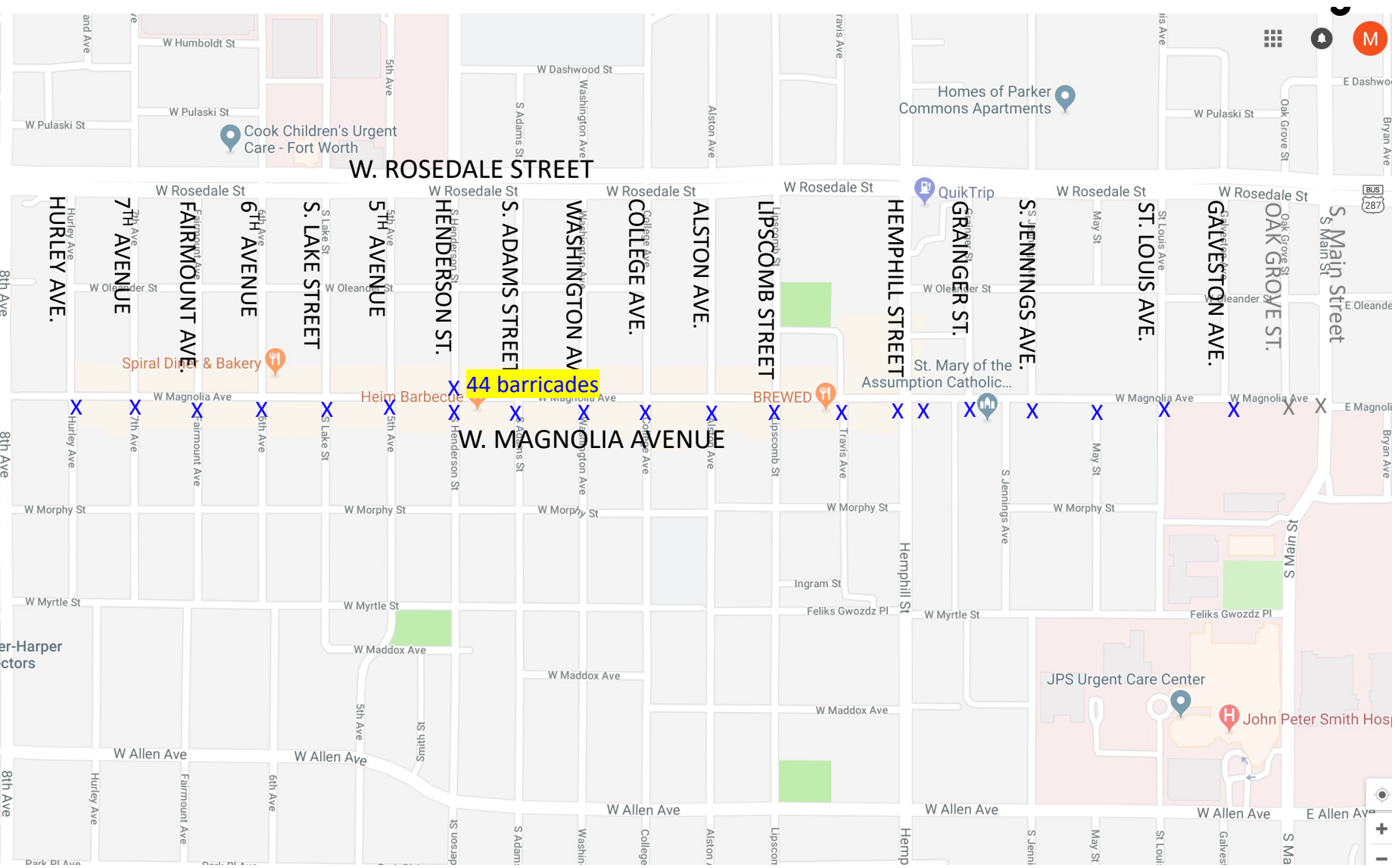
**DELIVERY: Thursday, October 9**

**71 - 8' Pedestrian Barricades**

**FOR DELIVERY**

**CONTACT: Megan 817-966-1880**

All intersections 8<sup>th</sup> Ave to S. Main St Magnolia Avenue, Fort Worth, Texas 76104





INTERSECTION	FACING EAST	FACING WEST
8 <sup>th</sup> Avenue	No sign	No sign
Hurley Avenue	Block 2 sign	Block 1 Food Court & Stage WEST
7 <sup>th</sup> Avenue	Block 3 sign	Block 2 sign
Fairmount Avenue	Block 4 sign	Block 3 sign
6 <sup>th</sup> Avenue	Block 5 sign	Block 4 sign
S. Lake Street	Block 6 sign	Block 5 sign
5 <sup>th</sup> Avenue	Block 7	Block 6 sign
Henderson at Magnolia	Block 8	Block 7 sign
Henderson at Magnolia (facing east/west)	Food Court & General Map Info	no sign on back
S. Adams Street	Block 9	Block 8 sign
Washington Ave.	Block 10	Block 9 sign
College Avenue	Block 11	Block 10
Alston Avenue	Block 12	Block 11
Lipscomb Street	Block 13	Block 12
Travis Avenue	Block 14	Block 13
Hemphill Street WEST INTERSECTION	<---- Trolley	Block 14
Hemphill Street EAST INTERSECTION	Block 15	<---- Trolley
Grainger Street	Block 16	Block 15
S. Jennings Avenue	Block 17	Block 16
May Street	Block 18	Block 17
St. Louis Avenue	Block 19	Block 18
Galveston Ave.	Block 20	Block 19
Oak Grove	Block 21 - Food Court	Block 20
S. Main Street	<---- Trolley	WELCOME TO ARTSGOGGLE (map)

# BLOCK SIGNS



**BARRICADE ORDER**



## TOTAL ORDER FOR DELIVERY

Magnolia Ave – 8<sup>th</sup> Ave. to S. Main Street

### FULL ORDER DELIVERED THURSDAY, OCTOBER 9

#### Total Barricades and Cones ENTIRE STREET CLOSURE

- **162 Type 1** sawhorse style
- **15 Type 3** barricades with Road Closed/Detours
- **71 metal ‘bike rack’ style pedestrian barricades**
- **361 sandbags**
- **Pylons to close 4 turn lanes** (not sure of total)
- **10 sections of 6’ Traffic Water Wall**

## CONE DELIVERY LOCATION

CONES DELIVERED ON **TUESDAY, OCTOBER 7**

**220 28” cones**

**DELIVERED TO** Near Southside Offices

1606 Mistletoe Blvd, Fort Worth, Texas 76104

## SECTION 1 street closure

Magnolia Ave – 8<sup>th</sup> Ave. to Hemphill St.

#### Total Barricades and Cones Needed This Section

- **110 Type 1** sawhorse style (intersection totals shown above)
- **10 Type 3** barricades with Road Closed/Detours
- **1 Detour sign** at Oleander/Henderson Ave
- **1 No Right Turn** at 8<sup>th</sup> Ave northbound
- **5 sections of 6’ Traffic Water Wall**
- **248 sandbags**

## Pedestrian Barricades for street

Magnolia Ave – 8<sup>th</sup> Ave. to Hemphill St.

- **28 Pedestrian Barricades** See map for details

## SECTION 2 street closure

Magnolia Ave - Hemphill St. to S. Main St

#### Total Barricades and Cones Needed This Section

- **38 Type 1** sawhorse style
- **8 Type 3** barricades with Road Closed/Detours
- **1 Road Closed Ahead** sign on Jennings/Rosedale
- **1 No right Turn** at S. Main southbound
- **104 sandbags**

## Pedestrian Barricades

Magnolia + Henderson Dirt Lot

- **48 Pedestrian Barricades** See map for details

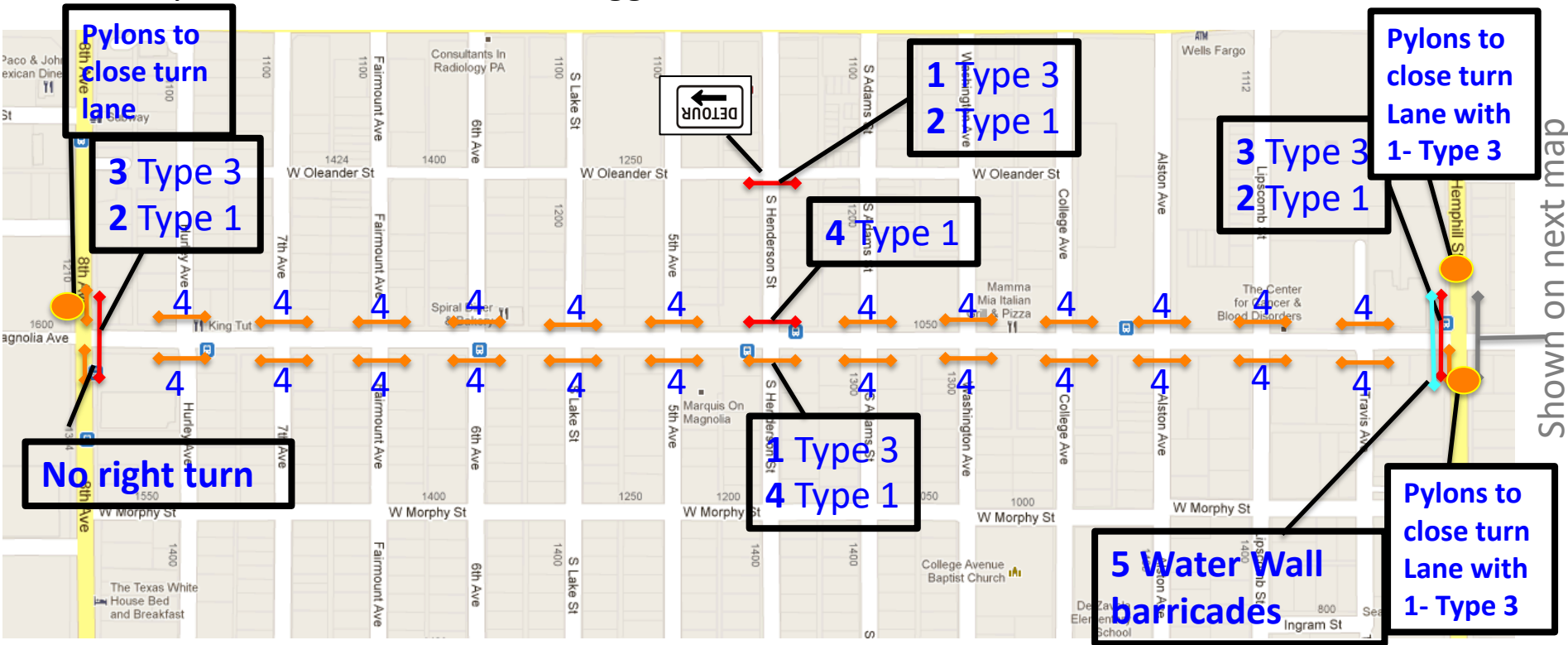


Intersection	Type 1 South	Type 1 North	Type 3 West	Type 3 East	Pedestrian Barricade	Sandbags	28" Cones	Signs
8th Avenue	0	2	4 (1 is for tun lane)		0	18	Pylons to close southbound turn lane at 8 <sup>th</sup>	1 – No right turn, 8 <sup>th</sup> Ave, northbound turn lane
Hurley Avenue	4	4			1	8		
7th Avenue	4	4			1	10		
Fairmount Avenue	4	4			1	10		
6th Avenue	4	4			1	10		
S. Lake Street	4	4			1	10		
5th Avenue	4	4			1	10		
Henderson DIRT LOT	0	0	0		43	50		
Henderson at Magnolia	4	4	1 - South		0	12		
Henderson at Oleander	2	0		1 - North	0	12		1 – DETOUR ←→ Road Closed
S. Adams Street	4	4			1	10		
Washington Ave.	4	4			1	10		
College Avenue	4	4			1	10		
Alston Avenue	4	4			1	10		
Lipscomb Street	4	4			1	10		
Travis Avenue	4	4			1	10		
Hemphill Street	2	2	4 (one is for Hemphill turn lane)	4 (one is for Hemphill turn lane)	2	38	Pylons to close southbound and northbound Hemphill turn lanes onto Magnolia	10 - water barricades (no water in them) at 5-East and 5-West Hemphill intersections
Grainger Street	2	4			1	8		
S. Jennings Avenue	4	4			1	10		1 – DETOUR ←→ Road Closed
May Street	4	0			1	6		
St. Louis Avenue	4	4			1	10		
Galveston Ave.	0	4			1	6		
Oak Grove	0	4			1	6		
Extras for Parking Signs					5	40		
S. Main Street	2		4 (one is for Main turn lane)		1	18	Pylons to close southbound S. Main St. turn lane	1 – No right turn, S. Main southbound turn lane
SUB TOTALS	72	76	13	5	69	352	220 – 28" cones delivered Tuesday to NSI office	10 – 6' Water Walls
TOTALS	Type 1 Barricade	148	Type 3 Barricade	18	Ped. Barricades - 69	Sandbags - 352	28' Cones – 220 4 – Sets of Pylons turn lanes	2 – Road Closed Detour 2 – No Right Turn

# BARRICADE ORDER



Thursday, October 9, 2025 - ArtsGoggle: Barricade locations and closure information



- 110 - Type 1 barricades
- 10 - Type 3 barricades
- 5 - Traffic Water Walls
- 1 - Road Closed/Detour Signs
  - 1 – No Right Turn
- Pylons to Close Inbound Turn Lane

**Deliver Thursday, 10/9/25 to the intersections shown on map.**

- Stack near sidewalks; we'll set them up Friday, midnight
- 1 sandbag for each Type 1 barricade
- 4 sandbags for each Type 3 barricade
- 2 sandbags for each Road Closed/Detour sign

**Please pick up Monday 10/13/25**

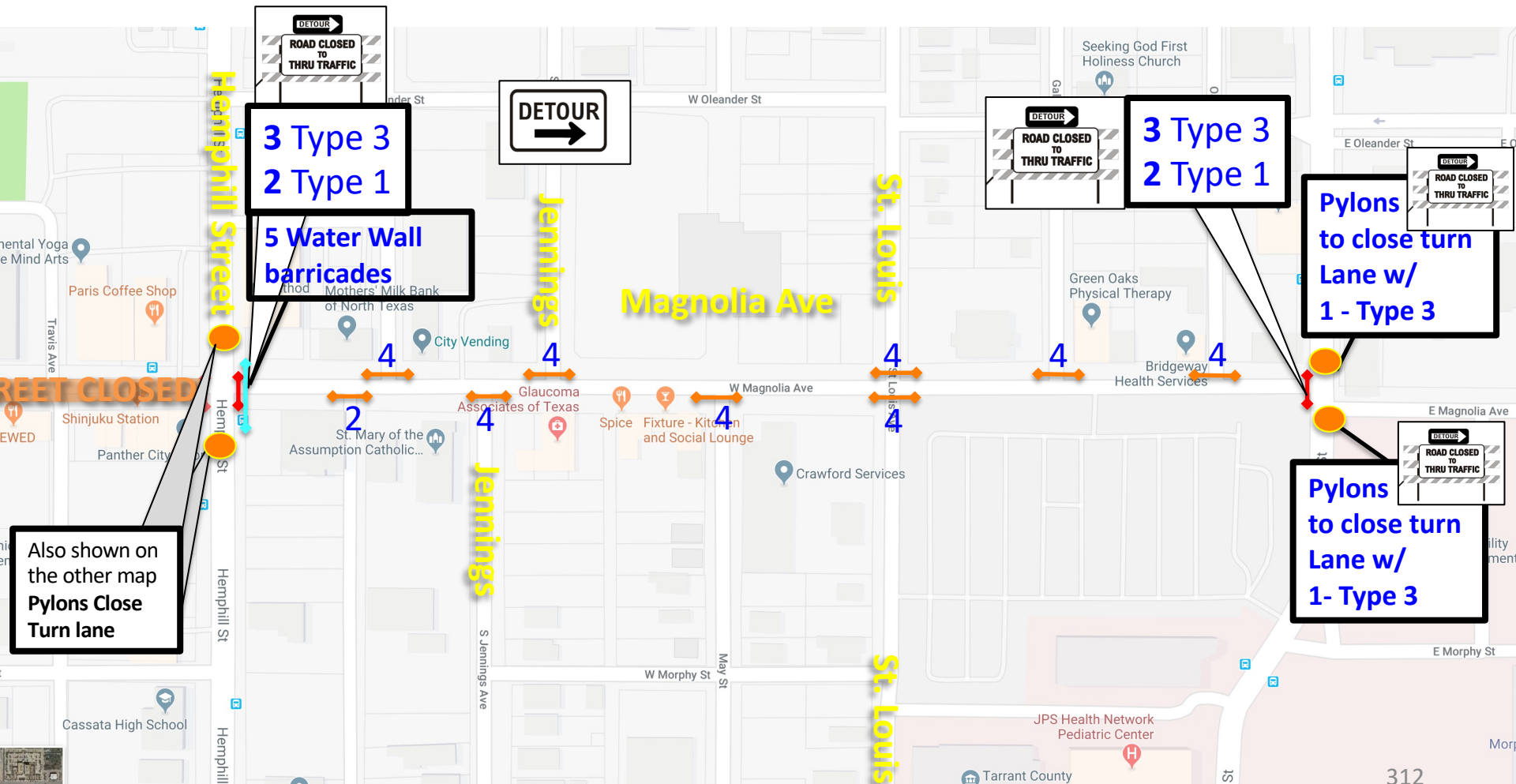


## SECTION 2 street closure - Magnolia Avenue Hemphill Street to S. Main Street

**Deliver Thursday, October 9, 2025 - ArtsGoggle: Barricade locations and closure information**

- 38 - Type 1 barricades
- 8 - Type 3 barricades
- 5 - Traffic Water Walls
- 1 - Road Closed/Detour Signs
- Pylons to Close Inbound Turn Lane
- Stack near sidewalks; we'll set them up Friday, 2pm
- 1 sandbag for each Type 1 barricade
- 4 sandbags for each Type 3 barricade
- 2 sandbags for each Road Closed/Detour sign

**Please pick up Monday 10/13/25**





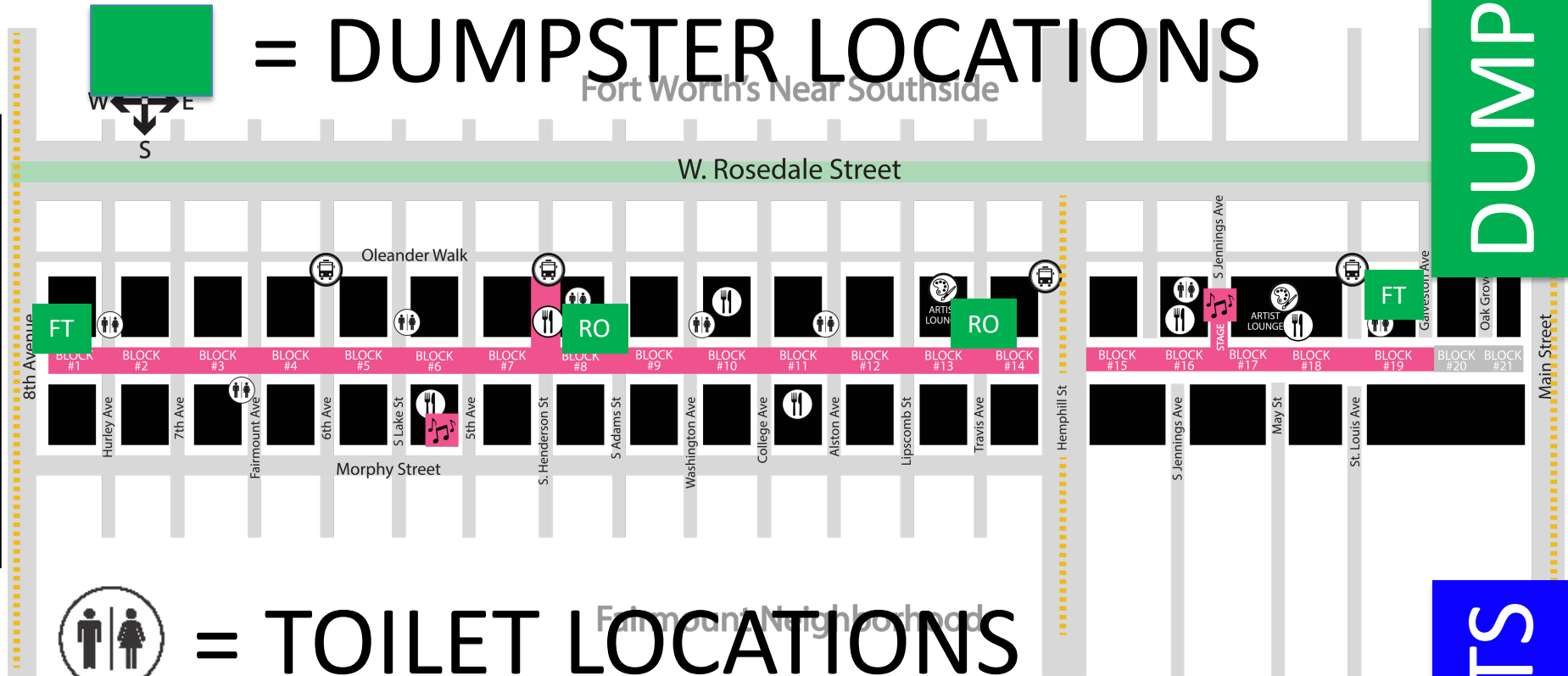
**DUMPSTER LOCATIONS**

**WASTE MANAGEMENT**



- ROLL OFF Block 8, Dirt lot at Henderson & Magnolia
- ROLL OFF Block 14, One Safe Place near Magnolia Green
- FLIP TOP Block 1, McDowell Medical Office lot
- FLIP TOP Block 19, JPS Medical Office Parking Lot

# = DUMPSTER LOCATIONS



# = TOILET LOCATIONS

- Block 1, Mag + 7<sup>th</sup> Ave (King Tut)
- Block 3, Mag + Fairmount (Lockwood)
- Block 8, Mag + Henderson (Food Court)
- Block 10, Mag + Washington (Flying Carpet)
- Block 12, Mag + Alston (Dialysis Assoc.)
- Block 14, Mag + Travis (Alamo Title)
- Block 16, Mag + St. Louis (MCI)
- Block 19, Mag + Galveston (JPS)
- Block 21, Mag + Oak Grove

DUMPSTER

TOILETS



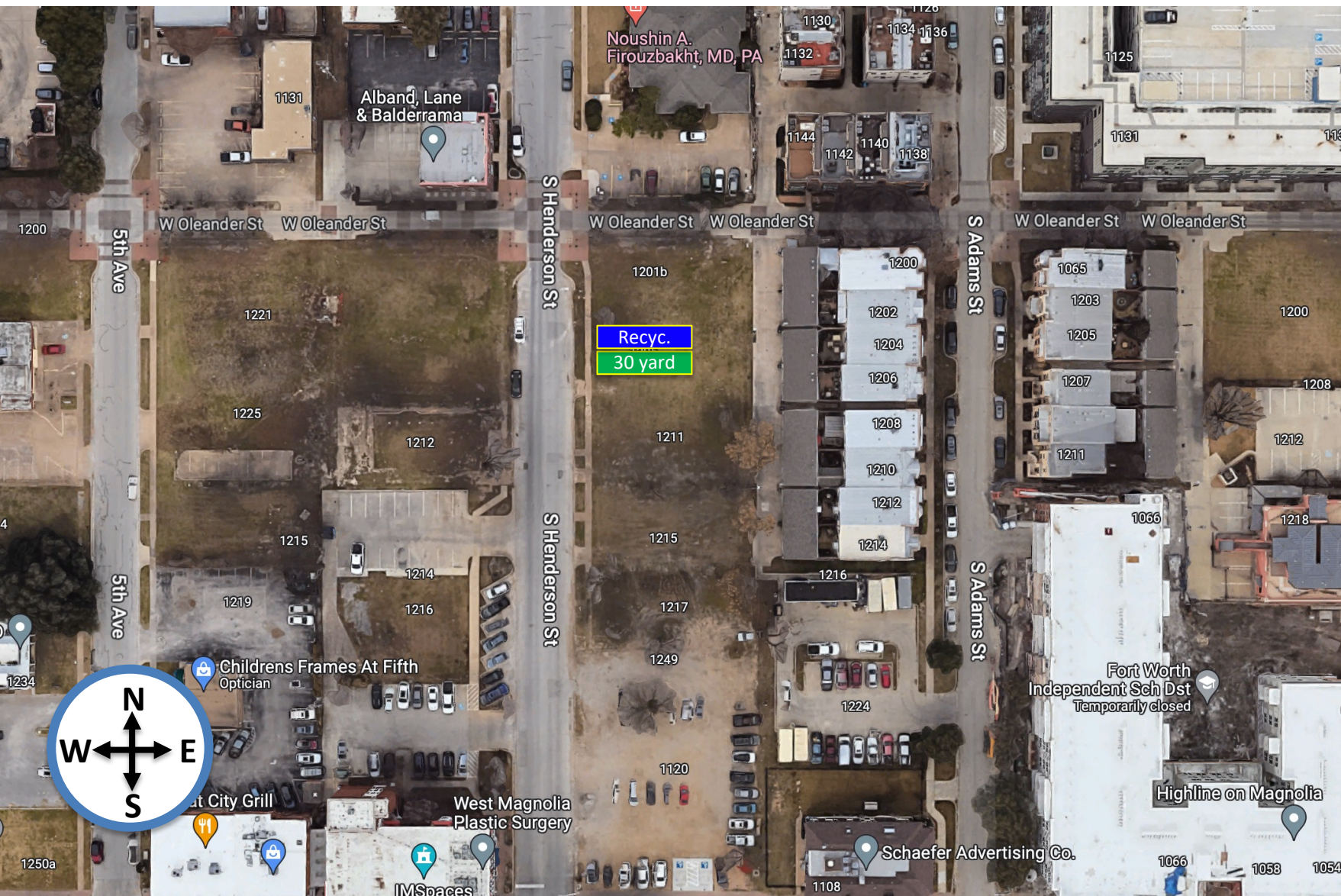
**DELIVERY: Friday, October 10 morning**  
**DELIVERY**

40 yard roll off dumpster / Recycling trailer

**ADDRESS:** 1205 S. Henderson Street, Fort Worth, TX 76104 **CONTACT:** Megan 817-966-1880

**FOR WASTE MANAGEMENT**

**FOR City of FW Recycling Trailer**



**TRASH & RECYCLING**



**DELIVERY: Friday, October 10 morning**

30 yard roll-off dumpster + recycling trailer

**ADDRESS:** 1201 Lipscomb Street, Fort Worth, TX 76104 **CONTACT:** Megan 817-966-1880

**FOR WASTE MANAGEMENT DELIVERY**

**FOR City FW Recycling Trailer**



TRASH & RECYCLING



**DELIVERY: Friday, October 10 morning**  
8 yard flip top dumpster + recycling trailer

**ADDRESS: 1220 Hurley Avenue, Fort Worth, TX 76104**

**FOR WASTE MANAGEMENT DELIVERY**  
**FOR Trashbusters Recycling Trailer**

**CONTACT: Megan 817-966-1880**



TRASH & RECYCLING



**DELIVERY: Friday, October 10 morning**

**FOR WASTE MANAGEMENT DELIVERY**

8 yard flip top dumpster

**ADDRESS: 200 W. Magnolia Ave, Fort Worth, TX 76104** **CONTACT: Megan 817-966-1880**



TRASH & RECYCLING



**DELIVERY: Friday, October 10 anytime during the day**

**FOR UNITED RENTALS**

**ALL TOILETS NEED MID-EVENT CLEANING 3PM & 7PM**

**CONTACT: Megan 817-966-1880**

EXACT LOCATION	ADDRESS OF LOCATION	REGULAR TOILET	HANDICAPPED	HAND SANITIZER STATION
<b>Northwest corner of Magnolia and Hurley Ave.</b> Across the street from King Tut	1561 W. Magnolia Avenue	4	3	2
<b>Southeast corner of Magnolia and Fairmount Ave.</b> Sidewalk outside of Lockwood Distilling	1455 W. Magnolia Avenue	4	3	2
<b>Northeast corner of Magnolia and S. Lake Street</b> Side of Maggie's R&R	1264 W. Magnolia Avenue	4	3	2
<b>Henderson north of Magnolia</b> About ½ block north of Magnolia, just north of parking lot	1120 W. Magnolia Avenue	8	5	4
<b>Northeast corner of Magnolia and Washington</b> Half block north on sidewalk, north of parking drive nearest Flying Carpet	1066 W. Magnolia Avenue	4	3	2
<b>Northwest corner of Magnolia and Alston</b> Corner of Dialysis Associates	900 W. Magnolia Avenue	4	3	2
<b>Northeast corner of Magnolia and Travis Avenue</b> Side of Alamo Title Company	800 W. Magnolia Avenue	4	3	2
<b>Jennings Ave north of Magnolia</b> Along the curblin in the on-street parking spaces	510 W. Magnolia Avenue	4	4	4
<b>Southeast corner of St. Louis</b> Toilets go in street adjacent to parking JPS parking lot	200 W. Magnolia Avenue	4	3	2
<b>Northeast corner of Oak Grove</b> Toilets go along curb just north of Magnolia	150 W. Magnolia Avenue	2	3	2
<b>Call management for problems – Radio channel #1</b> <b>Emergencies contact - Lisa Kneece 817-550-1732</b>	<b>TOTALS</b>	<b>42</b>	<b>31</b>	<b>22</b>



**DELIVERY FRIDAY, October 10 Any time of day**

**ADDRESS: 1561 W. Magnolia Avenue**

**NORTHWEST corner of Magnolia and Hurley Ave.**

**4 regular units | 3 accessible unit**

**2 hand sanitizer units**





**DELIVERY FRIDAY, October 10 – Any time of day**

**ADDRESS: 1455 W. Magnolia Avenue**

**SOUTHEAST corner of Magnolia and Fairmount Ave.**

**4 regular units | 3 accessible unit**

**2 hand sanitizer units**





**DELIVERY FRIDAY, October 10 – Any time of day**

**ADDRESS: 1264 W. Magnolia Avenue**

**NORTHEAST corner of Magnolia and S. Lake Street**

**4 regular units | 3 accessible unit**

**2 hand sanitizer units**






**DELIVERY FRIDAY, October 10 – Any time of day**

**ADDRESS: 1200 W. Magnolia Avenue**      **8 regular units | 5 accessible unit**

Dirt parking lot north of Magnolia at Henderson, about a half block north **4 hand sanitizer units**






**DELIVERY FRIDAY, October 10 – Any time of day**

**ADDRESS: 1066 W. Magnolia Avenue**

**4 regular units | 3 accessible unit**

**JUST NORTH OF THE DRIVEWAY ON THE NORTH SIDE OF THE LOT, AGAINST THE CURB**

**2 hand sanitizer units**





**DELIVERY FRIDAY, October 10 – Any time of day**

**ADDRESS: 900 W. Magnolia Avenue**

**NORTHWEST corner of Magnolia and Alston**

**4 regular units | 3 accessible unit**

**2 hand sanitizer units**






**DELIVERY Friday, October 10 – Any time of day**

**ADDRESS: 800 W. Magnolia Avenue**

**NORTHEAST corner of Magnolia and Travis Avenue**

**4 regular units | 3 accessible**

**2 hand sanitizer units**





**DELIVERY FRIDAY, October 10 Any time of day**

**ADDRESS: 510 W. Magnolia Avenue**

**4 regular units | 4 accessible units**

**BACK OF LOT NEAR EDGE OF JENNING AVENUE, along fence at back of lot 4 hand sanitizer units**





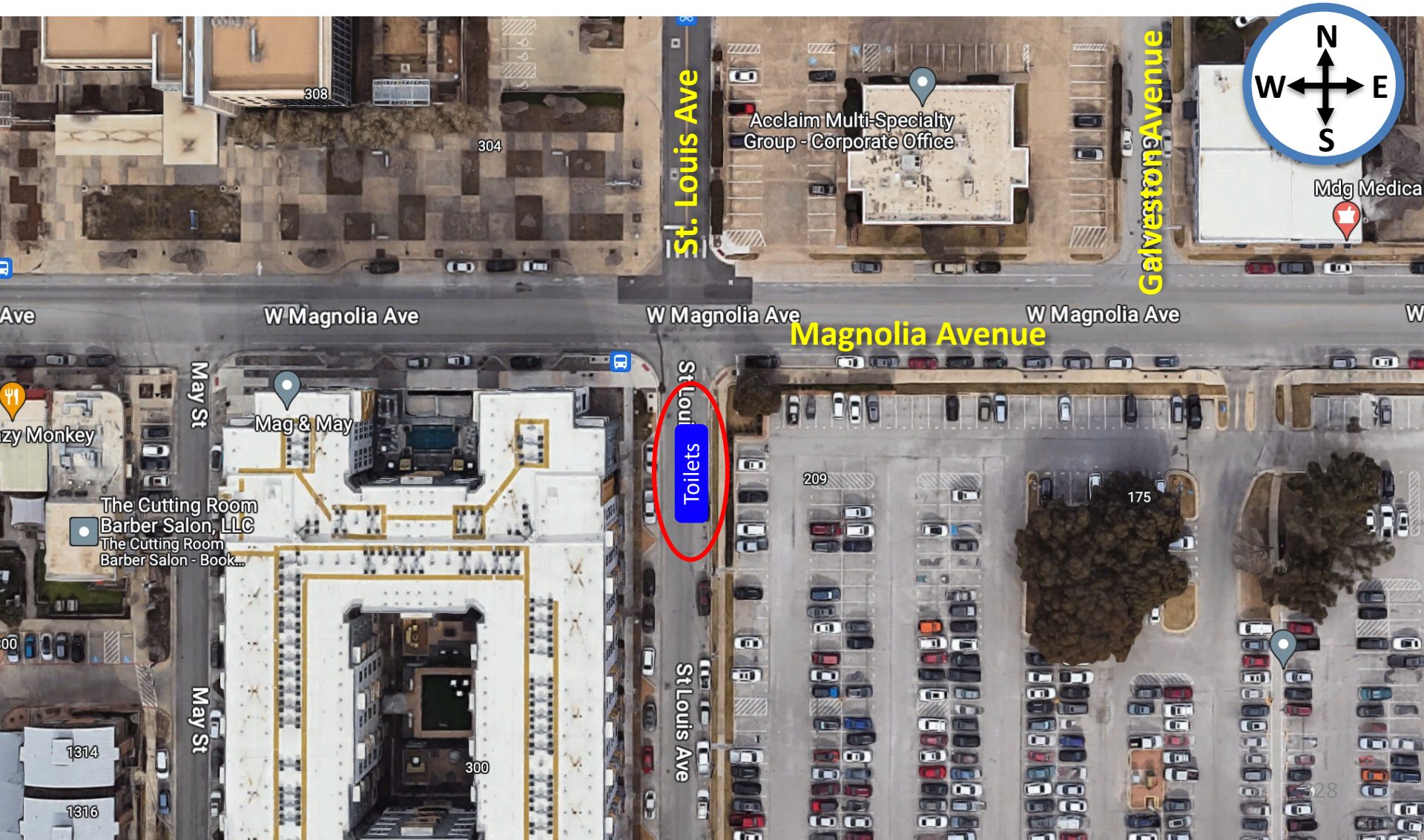
**DELIVERY FRIDAY, October 10 – Any time of day**

**ADDRESS: 200 W. Magnolia Avenue**

**SOUTH SIDE OF MAGNOLIA AT ST. LOUIS**

**4 regular units | 2 accessible units**

**2 hand sanitizer units**





**DELIVERY FRIDAY, October 10 – Any time of day**

**ADDRESS: 150 W. Magnolia Avenue**  
NORTHWEST OF JPS PARKING LOT

**4 regular units | 3 accessible units**  
**2 hand sanitizer units**



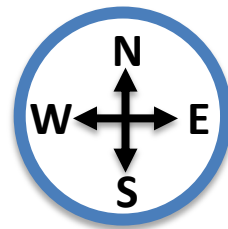


**DELIVERY FRIDAY, October 10 – \*\*\*\*\*AFTER 6:00PM\*\*\*\*\***

**FILL WITH ICE Saturday, October 11 5:00am**

**ADDRESS: 510 W. Magnolia Avenue**

**ON WEST OF BUILDING, AGAINST BACK WALL OF TOWER MEDIC**




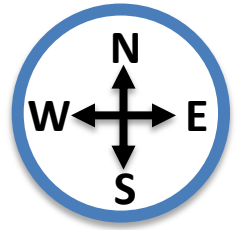


**DELIVERY FRIDAY, October 10 – 2:00pm**

**FILL WITH ICE Saturday, October 11 5:00am**

**ADDRESS: Behind Cherry Coffee and Heim BBQ**

**1121 W. Magnolia Avenue Fort Worth, Texas 76104**



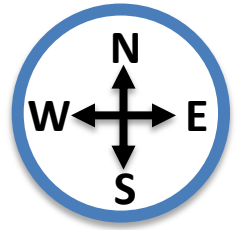


**DELIVERY FRIDAY, October 10 – 2:00pm**

**FILL WITH ICE Saturday, October 11 5:00am**

**ADDRESS: 1550 W. Magnolia Avenue**

**AGAINST THE WALL OF THE BUILDING = NEAR GENERATOR**





**YOUR JOB:**

**YOUR BLOCK/S:**

**STAND AT:**

**TEAMMATES:**

**SHIFT TIMES:**

**YOUR RADIO CHANNEL:**

**HAVE QUESTIONS?** Call management at Radio Channel 1

**NEAREST BATHROOM:**

**NEAREST ARTIST LOUNGE:**

**YOUR INSTRUCTIONS**



# IF YOU DIDN'T GET YOUR PREFERRED BLOCK

**please allow me to explain why.** Artists are placed west to east (block 1 to block 21). The western blocks are where the festival historically started and over the years we have expanded to the east. Artists who have participated for many years are most familiar with the western blocks and often request those due to their familiarity. Those blocks (blocks 2-14) always receive more request than we can realistically hold so as each block is filled, requests are rolled forward...like squeezing the toothpaste forward in the tube. This year we are TOTALLY FULL with every single block filled without any wiggle space. We placed artist giving priority to artist placement based on block requested, the date that your application was submitted, any specific reason why this location is important (partnering with an indoor venue on this block or living within walking distance for restroom use). We also worked hard to group all artists together. If you did not receive your preference, it wasn't that we didn't care or didn't try. We ask for your understanding.

